

Deep Learning for Safe Autonomous Driving: Current Challenges and Future Directions

Khan Muhammad¹, Member, IEEE, Amin Ullah², Student Member, IEEE,
Jaime Lloret³, Senior Member, IEEE, Javier Del Ser⁴, Senior Member, IEEE,
and Victor Hugo C. de Albuquerque⁵, Senior Member, IEEE

Abstract—Advances in information and signal processing technologies have a significant impact on autonomous driving (AD), improving driving safety while minimizing the efforts of human drivers with the help of advanced artificial intelligence (AI) techniques. Recently, deep learning (DL) approaches have solved several real-world problems of complex nature. However, their strengths in terms of control processes for AD have not been deeply investigated and highlighted yet. This survey highlights the power of DL architectures in terms of reliability and efficient real-time performance and overviews state-of-the-art strategies for safe AD, with their major achievements and limitations. Furthermore, it covers major embodiments of DL along the AD pipeline including measurement, analysis, and execution, with a focus on road, lane, vehicle, pedestrian, drowsiness detection, collision avoidance, and traffic sign detection through sensing and vision-based DL methods. In addition, we discuss on the performance of several reviewed methods by using different evaluation metrics, with critics on their pros and cons. Finally, this survey highlights the current issues of safe DL-based AD with a prospect of recommendations for future research, rounding up a reference material for newcomers and researchers willing to join this vibrant area of Intelligent Transportation Systems.

Index Terms—Autonomous driving (AD), artificial intelligence, deep learning (DL), decision making, vehicular safety, vehicular technology, intelligent sensors.

I. INTRODUCTION

RECENTLY, significant improvements have been reported in the development of vehicular sensors for performing different simple and complex tasks including object detection [1], localization [2], tracking [3], and activity recognition [4] for numerous applications. Such advancements have improved the sensing and computing processes of autonomous driving (AD) [5]. Despite this, AD demands further attention of industry and academia due to its sensitive nature and key role in reducing the number of accidents and saving human lives. For instance, only in USA 6 million car accidents happen on average every year, out of which around 3 million people get injured and around 2 million experience permanent injuries [6]. Besides injuries, more than 90 people die in car accidents every day. The main reasons of these accidents include alcoholic (40%), speeding (30%), and reckless driving (33%). Similarly, distracted driving also results in huge number of accidents [7]. According to a report, more than 9 people are killed each day due to distracted driving in USA [8]. Similarly, more than 1060 people are injured in crashes due to driver distraction. These crashes can be dramatically reduced by using driverless vehicle technology as supporting tools to drivers or in full automation. Furthermore, the disabled community can be greatly benefitted from this technology [9].

Due to the wide range of benefits the governments and companies worldwide are taking interest in AD. For instance, top twenty-five countries are evaluated in [10] for AD readiness and given scores in terms of policy and legislation, technology and innovation, and infrastructure. As depicted in Figure 1, Singapore is leading in the policy and legislation, Israel in technology and innovation, and Netherlands in the infrastructure for AD. The countries like UAE with good infrastructures are limited to advanced technologies to operate AD in their roads.

Literature shows that autonomous vehicles have five different levels of automation as defined by SAE International standard with a range 0~5 [11]. This level-based roadmap is visualized in Figure 2. Level 0 vehicles are those which are under the full control of drivers [12]. Level 1 allows performing minor tasks of acceleration or steering by car and

Manuscript received November 8, 2019; revised March 24, 2020 and July 21, 2020; accepted October 9, 2020. This work was supported by Institute of Information & Communications Technology Planning & Evaluation (IITP) Grant funded by the Korea Government (MSIT) (2019-0-00136, Development of AI-Convergence Technologies for Smart City Industry Productivity Innovation); The work of Javier Del Ser was supported by the Basque Government through the EMAITEK and ELKARTEK Programs, as well as by the Department of Education of this institution (Consolidated Research Group MATHMODE, IT1294-19); VHCA received support from the Brazilian National Council for Research and Development (CNPq, Grant #304315/2017-6 and #430274/2018-1). The Associate Editor for this article was K. Kant. (Corresponding author: Khan Muhammad.)

Khan Muhammad is with the Department of Software, Sejong University, Seoul 143-747, South Korea (e-mail: khan.muhammad@ieee.org).

Amin Ullah is with the Intelligent Media Laboratory, Digital Contents Research Institute, Sejong University, Seoul 143-747, South Korea (e-mail: aminullah@ieee.org).

Jaime Lloret is with the Instituto de Investigación para la Gestión Integrada de Zonas Costeras, Universitat Politècnica de València, 46370 Valencia, Spain, and also with the School of Computing and Digital Technologies, Staffordshire University, Stoke-on-Trent ST4 2DE, U.K. (e-mail: jlloret@dc.com.upv.es).

Javier Del Ser is with TECNALIA, Basque Research and Technology Alliance (BRTA), 48160 Derio, Spain, and also with the Department of Communications Engineering, University of the Basque Country (UPV/EHU), 48013 Bilbao, Spain (e-mail: javier.delser@tecnalia.com).

Victor Hugo C. de Albuquerque is with the LAPISCO, Federal Institute of Education, Science and Technology of Ceará, Fortaleza/CE 60040-215, Brazil, and also with the ARMTEC Tecnologia em Robótica, Fortaleza/CE 60811-341, Brazil (e-mail: victor.albuquerque@ieee.org).

Digital Object Identifier 10.1109/TITS.2020.3032227

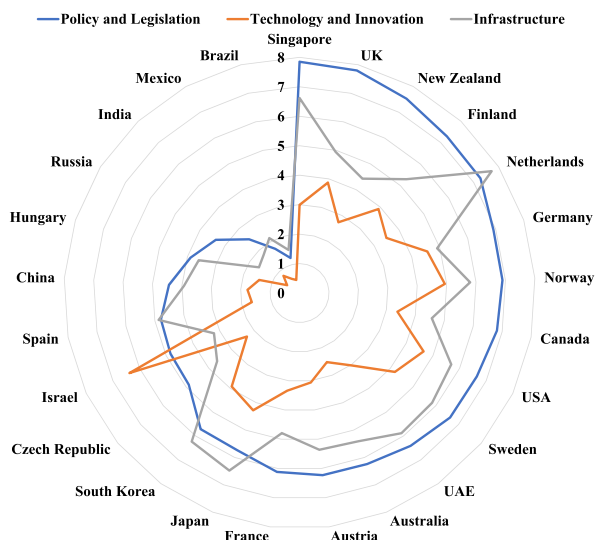


Fig. 1. The successes achieved by top twenty-five countries so far in race of AD in terms of policy and legislation, technology and innovation, and infrastructure.

rest of the control is with human driver e.g., adaptive cruise control [13]. Level 2 car can take some safety actions such as emergency braking but still driver needs to be alert while driving. Tesla’s autopilot or Nissan’s ProPilot can be regarded as level 2 because they can keep the car in the desired lane. At level 3, the car can automatically drive in certain conditions by monitoring the surrounding environment, but human driver needs to be still on command for taking control if the autonomous system fails [14]. Audi claimed that its A8 models featuring Traffic Jam Pilot has Level 3. In case of Level 4, the car can safely take control and proceed accordingly if its request for human intervention is not responded [15]. Level 4 cars are not recommended to be driven in uncertain weather conditions or unmapped areas. Lastly, level 5 vehicles cover full automation in all conditions and modes [16].

To date, several efforts and initiatives have been triggered by major industries to mature the AD technology. For instance, the famous DARPA Grand Challenge of 2004 [17] for covering a 150 miles road using a driverless car, which was failed by all the 15 vehicles participating in the challenge. A further improvement was made thereafter, and 5 out of 23 participants passed the challenge in the 2005 edition of the contest. Another event “DARPA Urban Challenge” [18] was later initiated in 2007, in which six participants completed the mission. Other noteworthy events include “Intelligent Vehicle Future Challenge” [19] (2009~2013), “Hyundai Autonomous Challenge” [20] 2010, and “Public Road Urban Driverless-Car Test” [21], 2013. Most recently, in 2015~2016, Google self-driving car and Tesla’s autopilot system [22] were introduced as commercial examples. Apart from these milestones, different famous companies are planning to announce their autonomous vehicles of different levels in the near future. For instance, Ford has plan to deliver a “Level 4” driverless vehicle in 2021. Similarly, BMW is targeting “Level 4” or “Level 5” autonomous car in 2021 [23].

Despite the aforementioned achievements, several issues still restrict the usefulness of AD technology for numerous

environments such as the maturity of Artificial Intelligence (AI) methods – particularly, those relying on Deep Learning (DL) – for visual sensors, dependency of performance of individual parts of AD system, and social acceptance at large scale [24]. Among these, the first two are important aspects and key enablers for AD system, which can significantly increase its safety and consequently result in huge public appreciation. Indeed, safety is a key requirement of AD, assisting drivers and minimizing the risks of potential accidents. This requirement can be mainly ensured by seven key tasks including road detection [25], lane detection [26], vehicle detection [27], pedestrian detection [28], drowsiness detection [29], collision avoidance [30], and traffic sign detection [31] for which numerous hand-crafted and learned representation based methods are presented. The current literature contains surveys of traditional methods on different aspects of AD such as planning and controls [32], traffic light recognition [33], and vehicle localization [34]. Many others have emphasized on the paramount role of DL in the ITS domain [35]–[38]. However, a detailed study on DL methods for safe AD is missing, which is considered as a backbone for AD and its safety.

This survey aims to cover this literature gap by analyzing the most recent DL works related to the aforementioned seven tasks for safe AD. We encapsulate the seven tasks into a three-step pipeline of measurement, analysis, and execution, and enlist their major achievements and key limitations. Our work also highlights the current issues of safe AD with several research recommendations focused on enhancing the applicability of DL methods in realistic vehicular environment, with safety at their primary requirement. We complement our critical analysis of the existing literature with an excerpt of empirical results of different DL model architectures for several safety-related AD tasks, which shed light on the enormous potential of these models. We end up with a discussion on current research areas in the DL realm that remain insufficiently studied to date, despite their straightforward connection to safety issues in this particular application field.

The remainder of this article is structured as follows: Section 2 briefly describes the major control processes of AD. Section 3 provides details of the recent DL approaches, their strengths and limitations for AD systems. In Section 4, the major challenges of safe AD are discussed, and future directions are suggested in Section 5. In Section 6, we conclude the survey with some concluding remarks and an outlook.

II. MAJOR EMBODIMENTS OF AD AND RELATED STUDIES

This section aims to briefly describe the three-step pipeline of measurement, analysis, and execution (MAE) and presents several related studies associated with AD. “Measurement” refers to data collection from the surrounding environment via sensors, cameras, or radars and processing associated to detecting road, lane, vehicle, pedestrian etc., [39]. To this end, all the methods of this survey associated to these tasks will be covered under “M”. “Analysis” phase uses more advanced

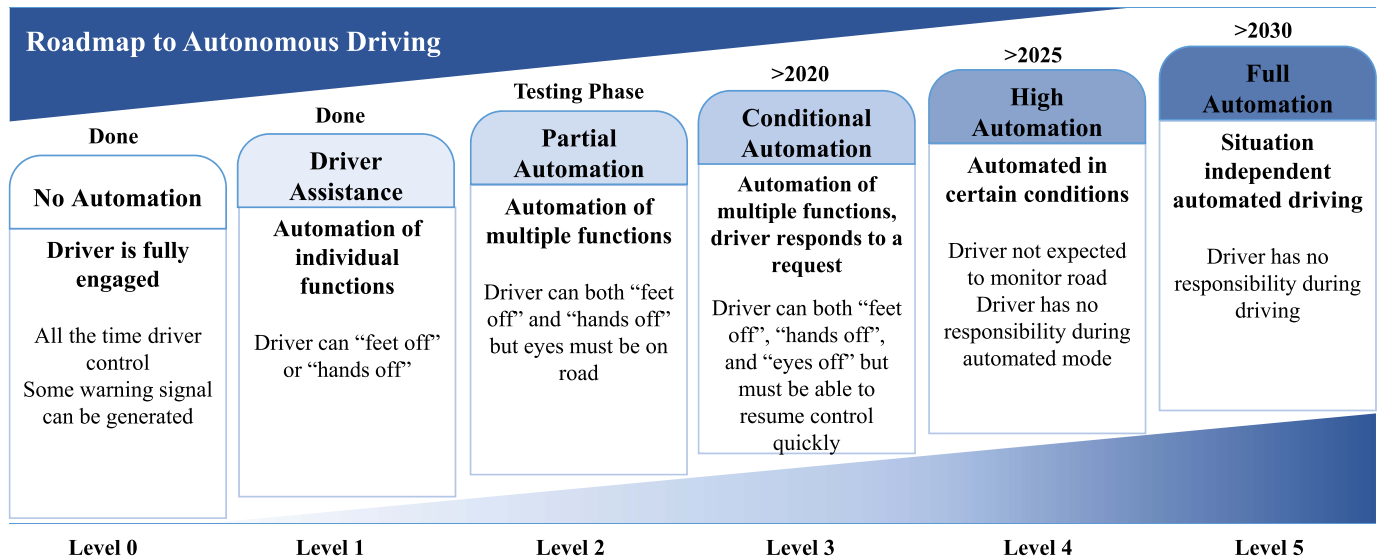


Fig. 2. Roadmap of the AD technologies from level 0 to level 5.

algorithms for filtering, tracking, and other concrete steps for fulfilling a certain set of optimization requirements for AD. As a result of analysis, the “execution” part uses certain actuators to trigger an alarm or revoke control of vehicle. In this phase, automatic braking can be enabled to save the vehicle to avoid collision, thus ensuring safety on roads for AD systems.

Studies show that MAE is the necessary pipeline to control the automatic behavior of such vehicles and thus it is covered in this survey. Other aspects of such systems are already covered in detail by different surveys mentioned in Table I. For instance, state-of-the-art associated with vision based recognition of traffic light for AD, is covered in [33]. Similarly, the planning and control aspect of AD for urban settings is investigated in [16]. To the best of our knowledge, an in-depth study of DL approaches for safe AD is missing in current literature and is thus presented in this paper with its overview in Figure 3.

III. CRITICAL LITERATURE ANALYSIS OF AD TASKS

In this section, the state-of-the-art DL approaches mentioned in Table II are briefly described, considering the target seven tasks. Despite the fact that there are many studies about different parts of the AD system such as sensing, image processing, and communication etc., which work collectively for enabling it to drive itself, certain parts have achieved more attraction due to their huge impact on the overall performance of such vehicles. The most important parts are the seven tasks associated to MAE, in context of which the concerned studies are explored as follows:

A. Road Detection

This task aims at detecting round boundaries and areas where autonomous vehicle can possibly drive. In this context four representative works are selected. The first framework [52] applies CNNs to estimate longer distance road course for augmented reality applications. The second one

investigates cascaded end-to-end CNN (CasNet) for accurate road detection and localization of centerline in the presence of complex backgrounds and significant occlusions of trees and cars as given in [53]. The other works present a Siamese fully convolutional network based framework for accurate detection of road boundaries using RGB images, semantic contours, and location priors [54] and a completely end-to-end model called as RBNet [55] for road presence as well as boundary detection in a single network.

B. Lane Detection

Lane detection has a key role in ensuring the safety of autonomous vehicles via lane keeping and lane departure control systems, enabling them to be on their specified lane, minimizing the chances of collision. In this context, four DL recent approaches are selected as examples. In the first approach, [56] utilized multi-sensor data and passed it through a deep neural network for lane detection in 3D space. The second approach investigates waveforms and CNNs for detecting lane markings for safe AD as discussed in detail in [57]. In the third work, an energy-friendly lane detection and classification strategy is proposed using stereo vision and CNN for lateral positioning of ego-car and issuing forward collision warning for safe AD [58]. In the next work [59], a recurrent neural network is utilized for road lane detection. Thus, it ensures both lane detection as well as collision avoidance.

C. Vehicle Detection

In order to avoid possible accident, the autonomous vehicle needs to detect and track other vehicles on the road. For this task, it needs to estimate different aspects of surrounding vehicles such as its shape, relative speed, size, and 3-dimensional locations. In this context, some of the state-of-the-art techniques are described as an example from recent literature. The first one is an automatic approach for vehicle detection and counting using convolutional regression

TABLE I

DETAILS OF EXISTING SURVEYS RELATED TO AD AND OUR PROPOSAL. THE SURVEYS COVERED IN THIS TABLE ARE SELECTED BASED ON RELEVANCY TO THE MAIN THEME “MAE”, PUBLICATION YEAR, REPUTATION OF THE PUBLISHER, AND ENDORSEMENT OF ASSOCIATED RESEARCH COMMUNITY IN TERMS OF CITATIONS

Reference survey	Year	Theme	Remarks
Deep learning for safe autonomous driving: current challenges and future directions (Ours)	2020	Investigating deep learning-based methods for safe autonomous driving	-Only most recent and Deep Learning approaches -Complete trend analysis of DL strategies -Experimental evaluation of state-of-the-art with key findings -Detailed highlights about major challenges and recommendations for handling them.
“Autonomous vehicles that interact with pedestrians: a survey of theory and practice” [40]	2020	Understanding the interaction and behavior of pedestrian	-Investigated the interaction of pedestrian with traffic -Discussed the practical systems that understand the pedestrian behavior and communicate with them.
“Deep learning for large-scale traffic-sign detection and recognition” [42]	2020	Investigation of large-scale traffic sign detection datasets and Deep Learning based solutions	-Surveyed large-scale datasets with huge number of traffic sign categories -Recommended several improvements for traffic signs detection that resulted in improved performance.
“On the safe road toward autonomous driving” [5]	2019	Discussing radar signal processing for functional safety in autonomous vehicles	-Analysis of the impact of the phase noise on radar performance. -Introduced state-of-the-art methods for phase noise estimation. -Covered the literature only related to radar signal processing.
“The rise of radar for autonomous vehicles: signal processing solutions and future research directions” [24]	2019	Focusing on radar signal technologies for detection and controlling	-Overviewed conventional signal processing methods for AD -Practical roadway scenarios and signal processing based future research directions are highlighted
“Enhancing transportation systems via deep learning: A survey” [41]	2019	Applications and shortcomings of Deep Learning in ITS	-Presented a comprehensive converge for applications of Deep Learning in ITS. -Summarized the evolving trends of Deep Learning based technology.
“A survey on 3D object detection methods for autonomous driving applications” [43]	2019	Analysis of dept information for object detection and collision avoidance	-Studied all aspects of 3D object detection for AD -Extensive comparison of 2D and 3D object detection for AD
“Networking and communications in autonomous driving: a survey” [44]	2019	Inter- and intra-vehicle networks communications	-Covers important aspects related to wired and wireless networking in AD -Highlighted new trends of communication technologies in AD -Major focus is on networking for AD
“A survey of the state-of-the-art localization techniques and their potentials for autonomous vehicle applications” [45]	2018	Evaluating state-of-the-art vehicle localization methods with their applicability to autonomous vehicles	-Traditional vision- and sensors-based approaches, not DL -Certain challenges and recommendations are described in some paras but not in detail.
“Driving style recognition for intelligent vehicle control and advanced driver assistance: A survey” [46]	2018	Driving style characterization and recognition for AD	-Majority traditional approaches with two methods based on neural networks -No detailed challenges and recommendations are provided; however, necessary directions are given while describing applications of intelligent vehicles
“A survey of scene understanding by event reasoning in autonomous driving” [47]	2018	Understanding the surrounding scenes of autonomous vehicle	-Focused on scene representation and event detection -Analysis of traffic scene in autonomous driving

TABLE I

(Continued.) DETAILS OF EXISTING SURVEYS RELATED TO AD AND OUR PROPOSAL. THE SURVEYS COVERED IN THIS TABLE ARE SELECTED BASED ON RELEVANCY TO THE MAIN THEME “MAE”, PUBLICATION YEAR, REPUTATION OF THE PUBLISHER, AND ENDORSEMENT OF ASSOCIATED RESEARCH COMMUNITY IN TERMS OF CITATIONS

"Vehicles of the future: A survey of research on safety issues" [23]	2017	ICT-assisted services for safe future connected vehicles	-Only traditional approaches, not DL -Three areas are recommended for further research
"Simultaneous localization and mapping: A survey of current trends in autonomous driving" [34]	2017	Simultaneous localization and mapping for AD	-Hand-crafted methods and one Deep Learning approach -Besides other recommendations, deep CNNs are suggested as future directions.
"An overview of traffic sign detection and classification methods" [48]	2017	Overview of efficient techniques for traffic sign detection	-Discussed image processing and learning based methods for traffic sign detection.
"A survey on the coordination of connected and automated vehicles at intersections and merging at highway on-ramps" [49]	2017	Coordination of connected autonomous vehicle for mitigating traffic accidents	-Discussed the problem of coordination of CAVs on intersections and at highway on-ramps -Investigated the centralized and decentralized approaches in the coordination of CAVs.
"Computer vision for autonomous vehicles: problems, datasets and state-of-the-art" [50]	2017	Exploring computer vision related AD technologies	-Covered the wide range of various computer vision techniques related to AD. -Issues and current research challenges are discussed in topics such as tracking, motion estimation, end-to-end learning, etc.
"Vision for looking at traffic lights: Issues, survey, and perspectives" [33]	2016	Vision based traffic light recognition with construction of a new dataset	-Majority traditional approaches with two methods based on neural networks -No detailed challenges and recommendations
"A survey of motion planning and control techniques for self-driving urban vehicles" [16]	2016	Planning and control algorithms with focus on urban settings	-Only traditional approaches, not DL -Major challenges and recommendations are not properly highlighted except few lines in the future work
"A review of motion planning techniques for automated vehicles" [39]	2016	Navigation and motion planning techniques	-Motion planning techniques for automated driving -Path selection, planning, and optimization methods for urban vehicles
"Vision-Based traffic sign detection and analysis for intelligent driver assistance Systems: Perspectives and Survey" [51]	2012	Segmentation, feature extraction, and final sign detection	-Features extraction methods for traffic sign patterns representation -Covered driver assistance context and traffic sign recognition systems

neural network for traffic management and safe AD with detailed discussion in [60]. Chen *et al.* [61] presented a framework for 3D object detection by utilization of deep CNN model for object, location, and contextual boxes prediction. Similarly, Rajaram *et al.* [2] presented a mathematical strategy for object localization. They utilized Faster-RCNN along with RefineNet and region of interest pooling for vehicle detection and localization. Another work is a vehicle detection framework using multi-task deep CNN and voting strategy of region-of-interest [62]. Both enable the autonomous vehicle to detect other on-road car vehicles to initiate safety measures, thus increasing the safety level of AD.

D. Pedestrian Detection

Vehicle-to-pedestrian accident is a common scenario and mostly happen on roads. For autonomous vehicle, it is

necessary to differentiate other objects from humans due to their higher importance. Thus, visual cameras are installed on autonomous vehicle for detection, tracking, and possible recognition of pedestrians for avoiding collision and different other purposes. For instance, Ouyang *et al.* [63] presented a joint framework of deep features extraction, handling deformation and occlusion, and classification for pedestrian detection that helps increasing the safety of AD. Another approach presented by Cai *et al.* [64] formulated complexity aware cascade training for pedestrian detection. They integrated cascade with the CNN to enable accurate pedestrian detection at a faster speed. Similarly, Wang *et al.* [65] proposed a pedestrian detection approach by investigating body part semantics and contextual information with complex handling of occlusions, achieving highly accurate localization results, which consequently increase the safety of AD.

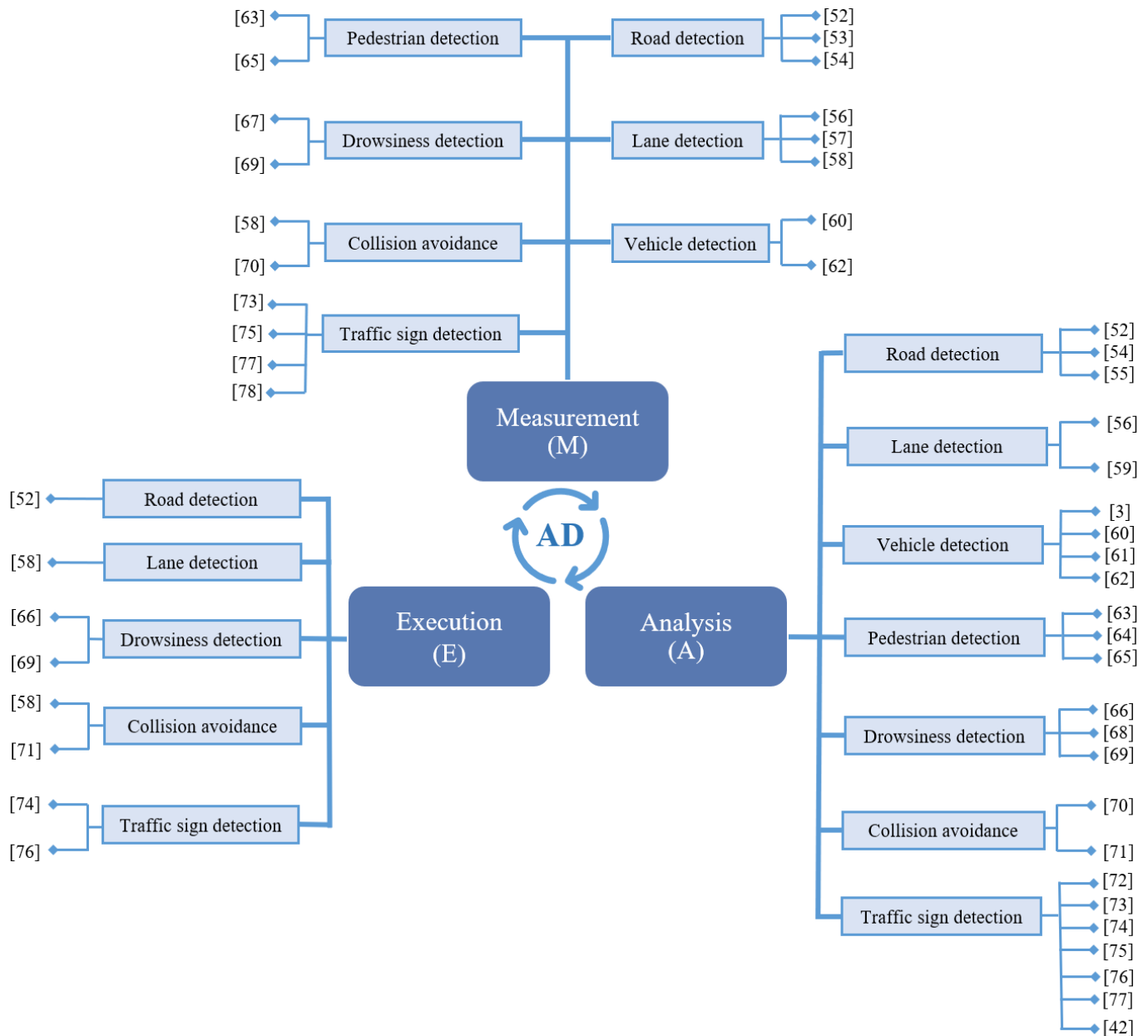


Fig. 3. Distribution of DL approaches for major embodiments (measurement, analysis, execution-MAE) of the AD systems.

E. Drowsiness Detection

This task is related to drivers and especially for level 1 to level 3 autonomous vehicles as level 4 and level 5 vehicles are fully driverless. It is one of the key contributors for safety applications as it can automatically take necessary action once driver seems distracted or any drowsy state is detected. To do so, several approaches exist in literature. For instance, Lyu *et al.* [66] proposed a multi-granularity based deep framework by intelligent usage of CNN and LSTM drowsiness detection in videos. Vijayan and Sherly [67] presented three CNN architectures including ResNet50, VGG16, and InceptionV3 for drowsiness detection in first person driver videos. These models are trained together by fusing them using a feature fused architecture layer. A similar approach is followed by Park *et al.* [68], where they integrated the results achieved by AlexNet, VGG-FaceNet, and FlowNet by fully

connected layers for drowsiness detection. In another similar work, Guo and Markoni [69] investigated CNN and LSTM for drowsiness detection.

F. Collision Avoidance

It is obvious from the previous tasks that the important objects associated with autonomous vehicles can be tracked and detected by them, however, they are not enough to take a decision. The important decision and action are taken by collision avoidance system. Thus, it is a higher-level task on which the safety of AD is heavily dependent and numerous studies are conducted in this direction. For example, Song *et al.* [58] can detect both lane and avoid collision by taking necessary action. Similarly, Nguyen *et al.* [70] proposed a system, which detects the obstacles, recognize them using autoencoder, TCNN, and R-TCNN based DL architecture, and

TABLE II
SUMMARY OF DL STRATEGIES IN TERMS OF MAE FOR THE TARGET SEVEN MISSIONS FOR SAFE AD SYSTEMS

Domain	Ref	Measurement	Analysis	Execution	Theme
Road detection	[52]	✓	✓	✓	A road prediction system for augmented reality-based navigation applications via CNNs and suitable to work in night scenarios is presented.
	[53]	✓	-	-	Investigation of cascaded end-to-end CNN (CasNet) for accurate road detection and localization of centerline in the presence of complex backgrounds and significant occlusions of trees and cars.
	[54]	✓	✓	-	A Siamese fully convolutional network-based framework for accurate detection of road boundaries using RGB images, semantic contours, and location priors.
	[55]	-	✓	-	A specific neural network (RBNet) designed for road and road boundary detection in a single process.
Lane detection	[56]	✓	✓	-	A novel deep neural network for LiDAR and camera sensors to estimate the lane area effectively.
	[57]	✓	-	-	Investigation of waveforms and CNN for detecting lane markings for safe AD.
	[58]	✓	-	✓	An energy-friendly lane detection and classification strategy is proposed using stereo vision and CNN for lateral positioning of ego-car and issuing forward collision warning for safe AD.
	[59]	-	✓	-	A multitask deep CNN for several objectives and a RNN that automatically detects lane boundaries.
Vehicle detection	[60]	✓	✓	-	An automatic approach for vehicle detection and counting using convolutional regression neural network for traffic management and safe AD.
	[61]	-	✓	-	A CNN pipeline for 3D object detection using a monocular image.
	[2]	-	✓	-	A framework combines Faster R-CNN with RefineNet and region of interest pooling for vehicle detection.
	[62]	✓	✓	-	A vehicle detection framework using multi-task deep CNN and voting strategy of region-of-interest.
Pedestrian detection	[63]	✓	✓	-	A joint framework of deep features extraction, handling deformation and occlusion, and classification for pedestrian detection.
	[64]	-	✓	-	Complexity-aware cascaded pedestrian detectors are investigated using combining features of very different complexities.
	[65]	✓	✓	-	A pedestrian detection approach via body part semantics and contextual information with complex handling of occlusions, achieving highly accurate localization results.
Drowsiness detection	[66]	-	✓	✓	A multi-granularity based deep framework by intelligent usage of CNN and LSTM drowsiness detection in videos.

TABLE II
(Continued.) SUMMARY OF DL STRATEGIES IN TERMS OF MAE FOR THE TARGET SEVEN MISSIONS FOR SAFE AD SYSTEMS

	[67]	✓	-	-	Three different state-of-the-art CNN models are fused for the recognition of driver's drowsiness using facial landmarks.
	[68]	-	✓	-	A DDD network consisting of three Deep Learning models for driver drowsiness detection in RGB videos
	[69]	✓	✓	✓	Investigation of CNN and LSTM for drowsiness detection.
Collision avoidance	[58]	✓	-	✓	Apart from lane detection and classification, this work can forward collision warning, increasing the safety of AD.
	[70]	✓	✓	-	An intelligent Deep Learning system to detect obstacles and then recognize and track them to avoid collision.
	[71]	-	✓	✓	A novel end-to-end collision avoidance system using deep neural network from noisy sensory measurements.
Traffic sign detection	[72]	-	✓	-	A dual deep learning component model is developed for traffic sign detection and recognition, consisting of fully convolutional network and deep CNN.
	[73]	✓	✓	-	A traffic light recognition method is developed by integrating interframe analysis and prior frame features.
	[74]	-	✓	✓	Developed a lightweight deep learning model for traffic light recognition which is based on HDR images and can perform recognition in both bright and dark images.
	[75]	✓	✓	-	Utilized YOLO object detection algorithm for traffic light detection over different illuminations and weather condition images.
	[76]	-	✓	✓	Investigated several deep learning models for real time traffic light detection and developed lightweight CNN model which is tested in both simulation and real word scenarios.
	[77]	✓	✓	-	Developed an end-to-end deep learning model for traffic sign detection based on vertical spatial sequence attention and multi resolution feature learning module.
	[42]	✓	✓	-	Proposed traffic sign detection and recognition based on RNN integrated with CNN.

finally track them to avoid the chances of collision during AD. In another approach, Long *et al.* [71] proposed a novel end-to-end collision avoidance system using deep neural network from noisy sensory measurements.

G. Traffic Sign Detection

This task is mainly related to the control of the vehicles from collisions at zebra crossing and road junctions, to reduce speed at speed jumps, notify the driver before turns, and suggest

about U-turn, etc. Its function is simple, yet very important and challenging to make decision as discussed in several studies. For instance, Zhu *et al.* [72] developed an object proposal-based framework for traffic sign detection and recognition. The searching area for traffic signs is reduced through CNN and then the detection and classification are performed using R-CNN and EdgeBox methods. Li *et al.* [73] proposed traffic light sign recognition model for on-vehicle cameras by using prior frame information that keeps the previous frame

detection record and aggregates channel features that analyze the interframe information. Wang and Zhou [74] recognized traffic light signs in dynamic images using a lightweight DL model. A dual-channel mechanism is proposed for traffic light detection in dark frames and a lightweight CNN model is developed to classify them in real-time. For dark channel saliency model is developed to extract light from different colors simultaneously. Jensen *et al.* [75] applied real-time object detector algorithm for traffic light signs detection using various YOLO versions and achieved state-of-the-art results over challenging datasets. Ouyang *et al.* [76] used heuristic candidate region selection module for traffic light sign identification and developed a lightweight traffic light detection (TDL) model for its classification. The model is evaluated on both collected and benchmark datasets. Also, the model is tested through offline simulation and an on-road test. The model is integrated with Nvidia Jetson for on-road testing in normal traffic over a bus and a car. Yuan *et al.* [77] developed VSSA-NET architecture for traffic sign detection and treated it as a regression and sequence classification task. The network architecture is based on vertical spatial sequence attention and multi resolution feature learning module. Also, the contextual information are extracted through regression and classification with attention procedure. In a similar method, Tabernek and Skočaj [42] used mask R-CNN object detection algorithm with different adaptation of the network to achieve the final detection. For better performance, appearance and geometric distortion distributions are applied as data augmentation to increase the data. All these tasks contribute to the overall safety of AD and thus researchers are increasingly investigating these areas.

IV. PERFORMANCE EVALUATION OF THE SAFE AD

This section has been organized for the performance comparison of different state-of-the-art DL models when applied to tasks closely related to AD safety. Each task is evaluated using multiple evaluation methods including F-measure, precision, recall, overall accuracy, average precision (AP), area under the curve (AUC), and runtime. However, we have discussed only those evaluation results which are achieved via a common assessment criterion. For instance, majority of the road detection techniques are assessed using the F-measure score. F-measure is also known as F1-score which considers both precision and recall, calculating a harmonic mean of both values and captures the trade-off between them. It can be calculated using the formula given in Eq. 1.

$$F1 = 2 \times \frac{Precision \times Recall}{(Precision + Recall)} \quad (1)$$

Similarly, the mainstream techniques for lane detection utilized AP and AUC for its evaluation. AP (also known as mean average precision (mAP)) is a performance evaluation metric for object detectors, which computes the AP value from precision (Eq. 2) for different recall (Eq. 3) levels. More generally, AP is used to find area under the precision-recall curve in the range 0 to 1.

$$Precision = \frac{True\ positive}{(True\ positive + False\ positive)} \quad (2)$$

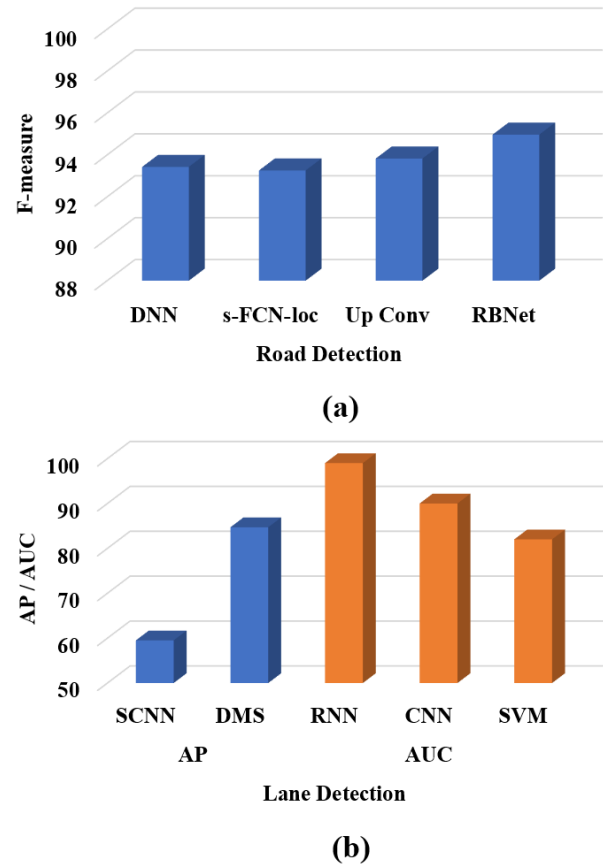


Fig. 4. (a) The comparison of the road detection techniques including DNN [79], s-FCN-loc [54], Up Conv [80], and RBNet [55] (b) comparison of the lane detection techniques including SCNN [81] and DMS [56] using AP score and RNN [82], CNN [82], and SVM [82] using AUC values.

$$Recall = \frac{True\ positive}{(True\ positive + False\ negative)} \quad (3)$$

Likewise, AUC is used for the analysis of AI models where true positives are plotted against false positive rate in order to know that at which threshold the trained model performs well. Figure 4 (a) visualizes the state-of-the-art results achieved by different DL models on KITTI's [78] benchmark dataset. This dataset is one of the challenging datasets for AD tasks such as road detection, lane detection, pedestrian detection on road, and vehicle detection. It is divided into three sets, which are urban marked (easy), urban multiple marked lanes (moderate), and urban unmarked (hard). Further, it has 289 training images and 290 testing images. For instance, RBNet [55] has achieved the current highest F-measure score. It resorts to five convolutional layers, DCNN for feature extraction, followed by post-processing for road boundary detection. The model is trained for 100k epochs with a learning rate equal to 0.01, amounting to 0.18 seconds per processed frame. The DNN [79], s-FCN-loc [54], and Up Conv [80] have achieved 93.43%, 93.26%, and 93.83% F-measure score, respectively. Furthermore, the DNN [79] and s-FCN-loc [54] utilized very deep CNN architectures, followed by complex post-processing. As a result, they require 2 and 0.4 seconds of processing time per frame, respectively. The

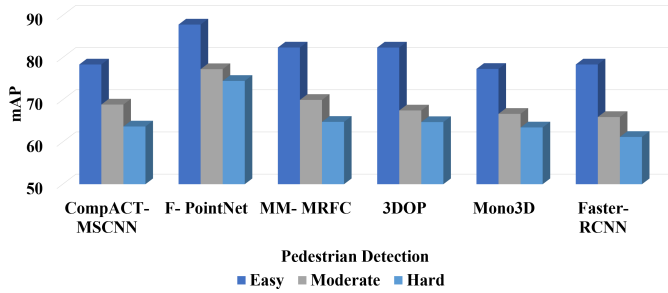


Fig. 5. Performance comparison of different pedestrian detection methods including CompACT-MSCNN [84], F-PointNet [85], MM-MRFC [86], 3DOP [87], Mono3D [61], and Faster-RCNN [88] with respect to mAP for easy, moderate, and hard scenarios.

Up Conv [80] takes only 0.083 seconds per processed frame, but its accuracy is lower than RBNNet [55].

Figure 4 (b) shows the comparison of different state-of-the-art methods for lane detection using AP and AUC scores. They used the Caltech lanes dataset [83] for experiments which contains 1225 challenging images taken in the busy streets of Pasadena. The SCNN [81] and DMS [56] utilized AP score for the evaluation of their techniques and achieved 59.5 and 84.7 scores, respectively. The SCNN [81] utilized the VGG16 CNN architecture as its backend, with three additional fully connected layers added for road detection. They have trained this extended model with a learning rate of 0.01 and a weight decay of 0.0001 using “poly” learning rate policy. Their model is not efficient for real time processing because it requires 0.115 seconds of processing time due to the VGG16 backbone. Similarly, Li *et al.* [82] utilized two convolutional layers and fully connected layers architecture followed by multitask object detection, where the first task detects object and the second estimates the geometry output. They experimented RNN, CNN, and SVM after the features extracted from fully connected layers for multitask learning, where the RNN performed well and achieved the highest AUC value of 0.99. We represented 0.99 as 99 in the graph because the AUC values are between 0 and 1. However, due to the graph representation, the scores are normalized for better visualization.

The pedestrian detection techniques given in Figure 5 have been evaluated using the mAP scores on KITTI’s [78] benchmark dataset. In state-of-the-art, three scenarios have been chosen for pedestrian detection evaluation including easy, moderate, and hard as defined by the benchmark datasets. In the easy scenarios, the minimum bounding box height for the object is 40 pixels and the objects are fully visible without any occlusion. In the moderate level data, the minimum bounding box height is 25 pixels and the objects are partly occluded. In the hard scenarios, the objects are very much occluded and difficult to see, where the minimum height of the bounding box for the object is 25 pixels. For easy, moderate, and hard data, the F-PointNet [85] has achieved maximum mAP scores of 87.81, 77.25, and 74.46, respectively. They utilized 2D and 3D CNN architectures and their fusion for pedestrian detection. The MM-MRFC [86] utilized color, motion, and depth features and achieved the second highest

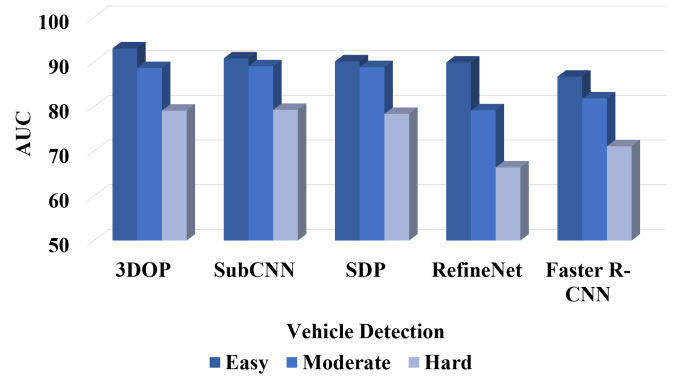


Fig. 6. Comparison of different DL approaches for vehicle detection in easy, moderate, and hard scenarios i.e., 3DOP [87], SubCNN [89], SDP [90], RefineNet [2], and Faster R-CNN [88].

accuracy with per frame processing time of 0.05 seconds. The overall performance of the state-of-the-art in easy scenarios is around 85%, for moderate it is under 70% and 80%, and for the hard case it is less than 65%. Therefore, this is a very challenging issue for safe and trustworthy AD, where the accuracy of pedestrian detection should reach the level of human perception for easy, moderate, and hard levels.

Similar to pedestrian detection, the evaluation of vehicle detection is also performed in easy, moderate, and hard scenarios of KITTI’s [78] benchmark dataset as given in Figure 6. The evaluation of these methods for vehicle detection has been performed using the AUC. The mainstream methods have performed well in the easy cases, reaching a maximum of 93.04 by 3DOP [87], for moderate and hard cases 88.64 and 79.27 maximum AUC values achieved by SubCNN [89]. The 3DOP [87] encodes object size priors, ground plane as well as several depth informed features that reason about free space, point cloud densities and distance to the ground. They utilized structured SVM, which takes input-output pairs and learns the parameters by their proposed optimization function. SubCNN [89] exploited two very deep CNN architectures based Fast R-CNN; 1) region proposal network and 2) object detection network. The processing time is not discussed in the article, but it is greatly agreed that multiple CNNs based methods are not well suited for real-time processing due to huge computational complexity, thus of limited importance to AD.

$$\text{Overall accuracy} = \frac{\text{Number of correct predictions}}{\text{Total number of predictions made}} \quad (4)$$

Drowsiness detection is assessed using overall accuracy matrix and the results of well-known DL methods are compared in Figure 7. The overall accuracy tells us “out of all test samples, what proportion were mapped correctly” as given in Eq. 4. The overall accuracy is usually expressed as a percent, with 100% accuracy being a perfect model. Drowsiness detection is very challenging task even for human to detect it is very difficult and the average accuracy of human in day and night scenarios are only 80% [68]. The FFA reached the maximum accuracy of 75.57% which is the

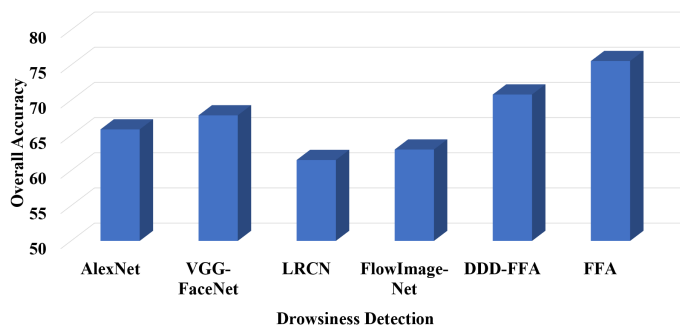


Fig. 7. Comparison of the state-of-the-art DL models for drowsiness detection i.e., AlexNet [91], VGG-FaceNet [92], LRCN [93], FlowImageNet [93], DDD-FFA [68], and FFA [67].

highest so far achieved in drowsiness detection. Furthermore, the AlexNet [91], VGG-FaceNet [92], LRCN [93], FlowImageNet [93], and DDD-FFA [68] achieved 65.85%, 67.85%, 61.5%, 62.99%, and 70.81%, respectively. The AlexNet [91] and VGG-FaceNet [92] are very deep CNN architectures, containing 60 and 138 million parameters, respectively which is not efficient for real time task like AD. The FlowImageNet [93] is originally trained for action recognition but it is fine-tuned for drowsy states such as face and head gestures from the input image sequence. It has five convolutional and two fully connected layers and the final layer is changed in fine tuning process from 101 to 4 classes. It is fast but not effective enough for trustable AD. DDD-FFA [68] and FFA [67] features from the FC layers of three CNN models are ensemble for drowsiness detection. This strategy has increased the overall accuracy; however, the processing time has also increased up to three times. Drowsiness is very dangerous in driving and is a frequent reason for accidents. Therefore, its accuracy should be considered to improve in the future work for safe AD, jointly with other aspects in predictive modeling that are often overlooked, such as the quantification of the model's output confidence, the explainability of the knowledge captured by the model or the accountability of predictions. Since, safe AD decisions may put human lives at risk, therefore the need for explaining what a model observes in its input for producing its output becomes a critical factor for the sake of its viability with regulatory constraints.

The mainstream techniques for traffic sign detection are evaluated using precision, recall, and intersection over union (IOU). Precision and recall scores achieved on Swedish traffic-sign dataset (STSD) [94] using different models are shown in Figure 8. The STSD is very challenging dataset that contains 19236 images of 20 traffic sign categories. The R-CNN [72], FCN [72], Faster R-CNN [42], Mask R-CNN [42], MR Features [77], and MR Features + VSSA [77] achieved precision score of 91.2%, 97.7%, 95.4%, 97.5%, 98.83%, and 99.18%, respectively, and achieved recall score of 87.2%, 92.9%, 94.6%, 96.7%, 93.96%, and 94.42%, respectively. As this task is more about detection rather than classification or recognition, therefore, the researchers utilized IOU. IOU evaluates the results by comparing the area of the detected bounding box and the area of ground truth to be detected. The high intersection rate means good

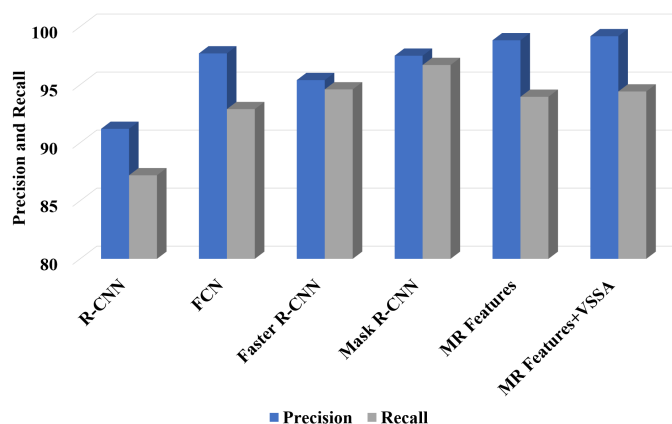


Fig. 8. Precision and recall values of mainstream traffic sign detection models achieved on STSD dataset [94] including R-CNN [72], FCN [72], Faster R-CNN [42], Mask R-CNN [42], MR Features [77], and MR Features + VSSA [77].

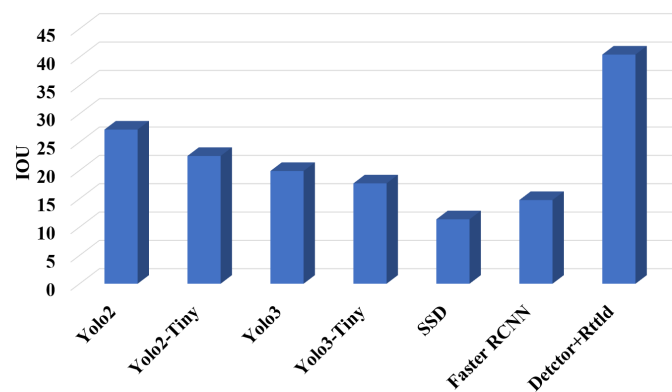


Fig. 9. Performance of different state-of-the-art traffic light sign detection models on VIVA [73] dataset, including Yolo2 [95], Yolo2-tiny [95], Yolo3 [96], Yolo3-tiny [96], SSD [97], Faster RNN [88], and Detector + RTTLD [76].

performance of the detection model and vice versa. The performance of state-of-the-art traffic sign detection models is given in Figure 9. These results are achieved on a very challenging dataset known as VIVA [73], which is captured in extremely complex scenes and contains almost all of the traffic light signals including green, red, and their related right and left turns with short- and long-distance images in different day/night conditions and illuminations. Traffic sign detection is one of the prompt applications of the AD, where both the effectiveness of the method and its processing time are very important for decision making to control vehicles. Therefore, we investigated the results of faster yet effective methods for traffic sign detection. The very famous Yolo and its variants achieved 25%, 21%, 18%, and 16% of IOU for Yolo2 [95], Yolo2-tiny [95], Yolo3 [96], and Yolo3-tiny [96], respectively. The SSD [97] and Faster RNN [88] achieved 10% and 12% IOU and the recent Rttld detector [76] achieved the highest IOU of 44% on VIVA traffic light detection dataset [73]. From the results, we can see that several famous detectors have less accuracy on the given challenging dataset, needing serious attention from researchers. Therefore, its accuracy should be considered to improve in future works for safe AD. Furthermore, this task is related to the open environment, so the

conditions are changing according to different places and weather conditions, therefore model evaluation is an important future work to be considered for traffic sign detection.

The competence and performance of the aforementioned techniques in the capacity of seven missions, targeting safe AD reveal many challenges. In our investigated techniques, none of them is capable to encounter measurement, analysis, and execution together. Even though these methods show promising results for their targeted mission, they are computationally very expensive. Furthermore, the mainstream methods are functional with high-specs GPUs and cloud servers, which is not a realistic setting for real application environments as it neglects important aspects such as energy consumption, or prediction latency. Besides the computational complexity, there exist several other open challenges that are discussed in the next section.

V. CHALLENGES IN SAFE AD

Despite significant investment of both academia and industry in AD technology, certain aspects of these systems are still facing difficulties due to numerous challenges discussed as follows:

- a) **Complexity of AD Systems:** AD systems consist of a series of decision-making problems where the solution of one problem is the input to another one. Although, significant improvement can be noted in certain parts, but overall there is dependency of individual parts on the performance of overall AD system [98]. For instance, Furda and Vlacic [99] presented a multiple criteria decision making for the selection of most suitable driving move where the decision making is divided into successive stages. The first stage in their proposal is safety critical. However, there are multiple decisions need to be taken similar to human thinking. Therefore, an efficient motion planner of AD can be compatible with only an energy-intensive feedback controller. On the other hand, simpler controllers may be less robust [100], needing less energy but will need motion-planning approach of significant detail. Thus, intelligent frameworks need to be developed to balance such conflicting metrics and come up with an optimal solution on the fly.
- b) **Dynamicity of Road Environment:** It is agreeable that current cities are becoming more dynamic due to significant digitization on roads with colored advertisements and illumination. Researchers have presented multiple sensors-based solutions including radar [101], vision [2], lasers [102], and different other modality-based solutions [103], however, in dynamicity of road scenarios the level of accuracy is still very low. There is also greater tendency of humans for keeping personal luxury vehicles, increasing the traffic on road. These practices make the environment of autonomous vehicles further complex, thus increase its challenges by affecting the detection, tracking, and recognition accuracy of different tasks associated with AD.
- c) **Big Data and Real-Time Processing:** To keep the autonomous vehicle well aware of its surrounding

environment, a variety of sensing devices including sensors [104], cameras [2], LIDAR [105] etc., are attached to it, capturing data continuously, resulting in big data. In addition, high quality data [106]–[108] (e.g., videos of higher resolution) are collected, considering the critical nature of AD. Thus, processing such huge amount of data in real-time is a big challenge, considering the accuracy, power consumption, and cost [109].

- d) **Intelligent Data Prioritization:** As discussed, a significant amount of data of different nature is captured, resulting in big data. Literature shows that it is infeasible for an autonomous vehicle to process all captured data and thus data prioritization mechanism [110], [111] is needed to filter only important contents for further processing and discard unnecessary data. This prioritization mechanism should be intelligent enough to prioritize a variety of data captured in different environmental scenarios [112].
- e) **Robustness and Adaptability:** Studies [56]–[65] suggest that it is comparatively easy to capture and process data for autonomous vehicle in certain environment. Most of the mainstream AI techniques for AD are trained on data collected in certain environment and not reliable in cross weather conditions. This issue is recently encountered by Google team and they presented an idea of all-weather autonomously driven vehicle. However, it becomes inherently challenging when the environment is uncertain with captured data affected by snow, rain [113], and fog [114]. Thus, the system for different tasks associated with MAE should be robust enough to adapt itself with the surrounding environment.
- f) **Integration/Fusion of Sensory Data for Dynamic Decision Making:** In the real-world applications, it is very hard to achieve ideal performance and target accuracy using a single sensor. So, there are a wide use of the decision-making algorithms for processing fusion data acquired from multisensory [115], [116]. Two major types of sensors are used in autonomous vehicles i.e., environment perception and localization. The environment perception is used to detect surrounding objects of the vehicle while localization tracks the location of the vehicle. The fusion algorithms are categorized into two groups: 1) machine learning methods (deep neural network) and 2) multi sensor information fusion for measuring the state i.e., Kalman filter (KF). In the literature many sensor fusion based models are proposed using various sensors and fusion algorithms. These frameworks mainly focused on improving the accuracy but the implementation feasibility of these methods is less explored. The main challenges in the AD are perception, real-time computing and communication, and learning based controls methods. There is a huge space for efficient, lightweight, and robust fusion based pipeline for autonomous vehicle [117].
- g) **Fairness, Accountability, and Transparency in DL for AD:** Recent studies have stressed on the utmost necessity of explaining decision provided by AI models in scenarios where such decisions ultimately impact

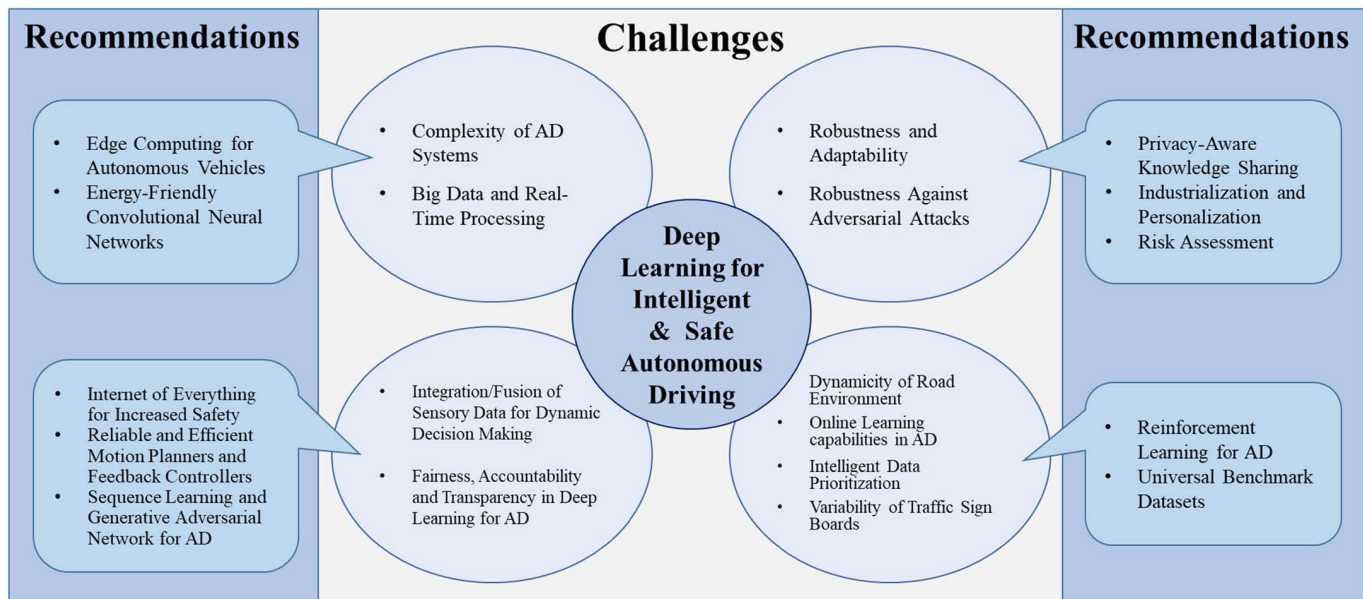


Fig. 10. Major challenges and possible recommendations for intelligent and safe AD.

on humans' lives (e.g., health, law, etc.) [118], [119]. AD harnessing DL approaches is not an exception to this requirement for model explainability, particularly due to the black-box nature of this kind of AI models. By virtue of eXplainable AI (XAI) techniques [120], it is possible not only to shed light on the internals and knowledge learned by DL models, but also to ease the traceability and post-mortem analysis of incorrect decisions (accountability) for model refinement. Likewise, ensuring that DL models [121] for AD are not affected by severely imbalanced or scarce training samples (i.e., lack of model bias) guarantees improved generalization performance, hence a more reliable contextual awareness of the vehicle, and a compliance with eventual regulatory constraints [122]. Interpreting what the model has learned and constructing plausible counterfactuals via XAI techniques has the potential to delimit the performance boundaries of the model, unveil possible sources of bias, and analyze how decisions were made in search for possible deficiencies in the model. Without advances in model explainability, AD functionalities harnessing the powerful modeling capability of DL will be far from practicality.

- h) **Online Learning Capabilities in AD:** One of the major challenges in the AD is dealing with various environments with a scalable model. For instance, a model trained for urban environment may not be applicable in rural areas, since the traffic rules are quite different in both scenarios. Similarly, this condition can be applied due to newly constructed areas, weather condition, and climates changes etc., [123]. This problem can be tackling with online learning strategy (updating model with new data). Recently, researchers have applied online learning strategies in many domains such as surveillance [124], where the deep model iteratively fine-tunes itself and

update the parameters of trained model to adopt the changed environment. Similarly, Guaranteed Safe Online Learning via Reachability (GSOLR) [125], Stochastic Online Learning [126], and Online Learning via meta-learning [127] are the recent approaches which can be adopted to online learning in AD cars to update different deep models using maps, weather conditions, and visual changes accordingly.

- i) **Robustness Against Adversarial Attacks:** Analogously to the above, much has been lately said around the weakness of DL models against intelligently crafted examples that even if visually imperceptible, lead them to incorrect decisions (e.g., misclassification [128]). Adversarial attacks pose enormous challenges in the vehicular domain, as has been exemplified with traffic signs being wrongly classified by vehicular cameras due to physical adversarial modifications in the form of printable stickers [129]. Although the activity around defense strategies against adversarial attacks is vibrant at the time, definitely there is still road ahead in regard to the compliance of its effectiveness with design specifications and admissible risk limits.
- j) **Variability of Traffic Sign Boards:** The object detection models are usually trained with fixed size resolution data. However, most of the traffic signs appear to be very small and when high resolution images are resized to the required input size of the model. The large size sign board can be easily captured in the resized image, however, this leads to the misdetection problem of small size traffic sign boards [42]. Furthermore, when the vehicle travels with a very high speed i.e., 100 km/h, such high-speed camera motion destroys the structure of small size sign boards. This is a very challenging task to detect and recognize all types of traffic sign boards, which can be possibly achieved by using high resolution images as input to the model and not the resized images.

VI. RECOMMENDATIONS FOR FUTURE RESEARCH

In the light of challenges raised in Section 5 and literature, a list of important areas for further research in safe AD is presented with brief details for industry and academia. Improvement in these directions can increase the significance of AD systems and can contribute to their safety and reliability.

- a) **Energy-Friendly Convolutional Neural Networks (CNNs):** A study of several surveys shows that CNNs have obtained state-of-the-art achievements in various computer vision tasks associated to AD such as tracking [2], [130], speed control [76], and obstacles avoidance [131], [132] etc. However, their high memory requirement and computational complexity limit their usefulness. Thus, energy-friendly and efficient CNN models should be designed for improving the driving safety of AD technology.
- b) **Reinforcement Learning for AD:** Reinforcement learning (RL) is an active research focus in various domains of AD, such as control [133], [134] and path planning [135], [136]. Reinforcement learning techniques have at no doubt achieved good performance levels, evincing the capability of these techniques to learn near-optimal policies to efficiently operate different subsystems of the autonomous vehicle. Nevertheless, most research contributions reported so far in the literature have been conducted on various simulators or restricted trial environments due to a manifold of reasons, ranging from established regulatory restrictions to the availability of vehicle prototypes, or the earliness of research outcomes. As a result, current RL models cannot fully cope with real-world environments, which are full of uncertainties that hinder the provision of safety guarantees [137]. Even though simulators allow generating driving scenarios at a low cost, models are trained off-line over virtual environments, but cannot be expected to perform that effectively in real conditions, and ultimately cannot be deployed directly. Therefore, further research is needed towards ensuring good generalization properties of RL models when used in simulated and real environments. To this end, several directions should be targeted in the near future, such as increasingly higher levels of realism attained by vehicular simulation software (for instance, procedural generation of urban scenarios), the latest advances in data augmentation methods (to e.g., imprint varying meteorological conditions on data captured on driving tests), or specific algorithmic proposals aimed at improving the generalization of RL models to unseen environments and/or tasks (Meta Reinforcement Learning [138], with initial findings in the ITS domain appearing very recently [139]).
- c) **Sequence Learning and Generative Adversarial Network for AD:** Vision sensors deployed on AV capture pedestrians performing different activities. The patterns underlying these activities cannot be captured from a single frame, but they rather require learning over a sequence of consecutive frames [124]. This augmented information substratum requires efficient techniques for sequence learning for pedestrian activity recognition in the AV surroundings, considering additional elements of complexity such as partial occlusions or different camera angles over time. To this end, data augmentation techniques capable of imprinting these effects in the data from which sequence learning models are built constitute a promising path to follow. Similarly, generative adversarial networks (GAN) can be investigated to generate accurate environments in simulation for training self-driving car policies. GANs can learn to re-render a scene from a different viewpoint, which could be useful for laying new learning environments for Reinforcement Learning methods, and ultimately producing more generalizable policies for self-driving cars.
- d) **Reliable and Efficient Motion Planners and Feedback controllers:** Motion planner and feedback controller are one of the critical parts of AD systems as they have a key role in the overall running time of the system [140]. However, they are working in an inverse way as described in Section 4. Thus, further investigation is needed to come up with a reliable and efficient motion planner and feedback controller to balance the computational burden, speed, and safety [141].
- e) **Universal Benchmark Datasets:** Despite the available datasets [142]–[145] for evaluating different individual aspects of AD systems (such as KITTI benchmark [78] and publicly accessible datasets [146]), there is a need to make universal benchmark datasets to measure the overall performance of AD prototypes. Such efforts will make AD a hot topic for both academia and industries, helping in benchmarking and arranging competitions for the concerned research community to improve different individual aspects as well as overall performance of AD systems.
- f) **Industrialization and Personalization:** Although significant research is in progress for improving almost every aspect of AD such as tracking [147]–[149], velocity control [150], [151], localization and mapping [34], [152], path planning [153]–[156], and visual guidance [98], [43], such systems are yet not globally recognized and adoptable due to safety risks and lack of large-scale industrialization. Thus, AD models should be made mature enough to be universally trusted and adoptable at large scales. Further, personalization (such as preliminary explorations for cruise control [157] and lane departure [158], [159]) can be another interesting research direction for users to adjust their preferences in terms of safety, speed limit, available features, and cost. As an example, companies like Google and NVIDIA are building powerful AI-based self-driving cars, investing resources towards dedicated high-processing GPU and TPU devices for AD that can efficiently run DL models as the ones addressed in this study.
- g) **Edge Computing for Autonomous Vehicles:** To guarantee the safety and robustness of AD, AV are equipped with various smart sensors and high-computing embedded devices. Data acquired from these sensors are processed through DL models for accurate decisions.

In this context, one of the main challenges is to properly balance the tradeoff between the cost of processing devices and the competence of the computational model [160], [161]. In general, manufacturing industries prioritize the fabrication of sensors at minimum costs with maximum performance [162]. This paves an unprecedented opportunity for Edge Computing to contribute to safe AD. Edge Computing for DL [163] requires research for online training over the Edge because vehicular data dynamically changes over time [164]. The traditional training process is often performed on devices with high computational resources, and then, once trained, they are installed on the edge. This strategy is far from effective when adopted for tasks associated to AD, due to the need for refreshing the knowledge captured by the model. This is challenging research direction, requiring effective and optimized online learning mechanisms for training DL models over the edge [165].

Specifically, there is a growing need for mature software frameworks capable of federating DL models learned locally across different distant contexts, without compromising protected data. This federated learning scenario fits perfectly in safe AD, wherein models can be enriched by sharing model information among vehicles rather than the captured data themselves. The relative youth of this research area deserves further attention from the community towards extrapolating the early findings achieved with already existing frameworks to the automotive domain, placing an emphasis on crucial implementation aspects such as latency, reliability/reputation of the federated models, and the obsolescence of the model [166].

- h) **Privacy-Aware Knowledge Sharing:** In safety matters, human is the last asset to put at risk. Therefore, the community should synergistically aim at more accurate models. Unfortunately, the huge variability of vehicular situations and environments makes it complicated to build DL models capable of maintaining their performance levels across diverse environmental scenarios. In this context, a need emerges for feeding models with diverse datasets that can represent as many practical safety-critical situations as possible. However, technical aspects aside and despite ultimately targeting an increase of safety, this workaround becomes complex to implement in competitive markets with stakeholders reluctant to share the data acquired from their portfolio of clients. Bearing this in mind, the focus should be drifted onto Federated Learning [167], a new distributed computing paradigm with DL at their core, by which locally trained models deployed at vehicles can share their knowledge (embodied in their adjusted parameters delivered to a central server), and exploit them locally towards improving their performance [175]. Interestingly, this distributed computation is accomplished without compromising the privacy of the data from where local models were trained. We foresee an exciting application scenario of federated DL in vehicular perception, allowing manufacturers

to attain unprecedented levels of vehicular perception without major concerns with respect to the privacy and confidentiality of their datasets.

- i) **Internet of Everything for Increased Safety:** In the future smart cities [169], different entities associated with roads such as vehicles, sign-boards, traffic lights, etc., will be connected with each other for sharing useful information [170], [171]. Of course, they need to be interoperable and thus, a diverse set of communication standards need to be investigated for autonomous vehicles so that there is no interoperability issue [172], [173]. This will enable autonomous vehicles to get necessary information about traffic jams, real-time best available route suggestions, and expected collisions and can increase the safety of AD.
- j) **Risk Assessment:** One of the goals of AD is to reduce road fatalities and eliminate human error on roads. However, AVs are not completely risk-free due to the prevalence of real-world uncertainties. Therefore, risk assessment is crucial in order to improve the safety of AD. A plentiful strand of literature has focused on the various aspects of the AD including path planning, motion planning, scene segmentation and understanding, DL based solutions, and pedestrian's receptivity towards fully AVs to reduce the risk of AD in real environments. For instance, Cunneen *et al.* [174] studied the ethical framings of AD technology to reduce the risk. Further, the challenge of the AD relies in how AVs perceive the external environment to understand different situations that could minimize the overall risk of the AD. A survey conducted on the road and lane detection by Hillel *et al.* [175], suggests that path planning for AVs involves two strategies: 1) bounding-box detection, maximizing the likelihood of detecting an object inside the box and 2) semantic segmentation by classifying each pixel in the input frames. However, for both the scenarios, the performance of the neural networks is dominantly successful in AVs that could efficiently segment the lanes to follow road up to the final destination. Moreover, there is a high probability of risks when AVs are exposed to drive autonomously on a completely new environment. To minimize the risk of AD in such environments, new large scale datasets have been proposed [176] for benchmarking the scene understanding. For example, SYNTHIA dataset [177] containing images for scene understanding, and [178] algorithm for real time scene segmentation in AVs to reduce risks in AD. Furthermore, Johnson-Roberson *et al.* [179] gathered more than 200,000 images of the computer game "Grand Theft Auto V", for the vehicle detection and speed optimization of AVs to reduce the risk in real environments. The experimental results showed that using virtual environment images in training process significantly reduced the risk of AVs in real-world environments.

Besides the significant achievements of DL in AVs, a large limitation of DL-based perception systems is the inadequate feedback of uncertainty. Cunneen *et al.* [180] reviewed the challenges of AI based decision making,

its risks, and societal benefits. Bayesian DL is the bridge between DL and Bayesian probability that offers principled risks analysis within DL. Furthermore, the uncertainty assessment of the model can be measured using Monte Carlo dropout sampling via circulating the input data through the network multiple times with various dropout weights. Furthermore, as suggested by McAllister *et al.* [181], using the Bayesian network to estimate and propagate the risk assessment would enable AVs to cope with uncertainty. Other techniques related to risk assessment should be inspected further in the years to come towards addressing this issue.

Another risk factor of AD is the autonomous vehicle itself because it involves certain complex tasks where several motors and cognitive actions are simultaneously applied and sometimes in a quick succession. Also, the performance of the AVs is profoundly dependent on the varying weather, lightning condition, and road surface. Moreover, the pedestrian behavior is also a critical factor that imprints additional uncertainty to the vehicle's decisional environment [182]. Due to these challenges, it is perhaps not surprising that if anything goes wrong, the cost it does will be very high. For the reliability of AVs in public, they must be driven for billions of miles in complex environments and varying conditions.

VII. CONCLUSION

The recent emergence of sensing, perception, and signal processing technologies have brought significant improvement to the maturity of AD, thereby reducing human drivers' efforts and contributing to the overall safety of AD. DL strategies recently solved numerous complex problems related to different areas in general and AD, however, their detailed investigation on control processes for AD is not covered by current literature. This article pointed out the key strengths of DL methods and surveyed state-of-the-art approaches for safe AD, covering both their major achievements and limitations. In addition, this survey identified the major embodiments of AD pipeline i.e., measurement, analysis, and execution (also known as control processes) and investigated the performance of DL methods for several safety-related AD tasks, including road, lane, vehicle, pedestrian, drowsiness detection, collision avoidance, and traffic sign detection. Lastly, this paper highlighted the major challenges and issues faced by AD community and suggested recommendations for future research in further development towards safe AD.

Research on safe AD has been on the spotlight of the ITS community for decades. DL experts are in continuous race to reach a sufficient level of maturity in the AVs domain to make vehicles achieve a thorough, reliable context awareness through sensors endowed with this family of powerful modeling approaches. We advocate for a new time in which investigations should not only aim at improving the accuracy of modern DL flavors, but also inspect aspects related to their usability and practicability [183], such as the need for explanations, robustness to adversarial attacks, the assessment of epistemic uncertainty and risk characterizing such models, or the derivation of neural architectures capable of lowering

their energy consumption. Unless these directions are actively pursued by the research community, DL will remain relegated to academic research and controlled trial environments, and vehicular safety will not harness the enormous potential of this branch of Artificial Intelligence.

REFERENCES

- [1] C. D. Prakash, F. Akhbari, and L. J. Karam, "Robust obstacle detection for advanced driver assistance systems using distortions of inverse perspective mapping of a monocular camera," *Robot. Auto. Syst.*, vol. 114, pp. 172–186, Apr. 2019.
- [2] R. N. Rajaram, E. Ohn-Bar, and M. M. Trivedi, "RefineNet: Refining object detectors for autonomous driving," *IEEE Trans. Intell. Vehicles*, vol. 1, no. 4, pp. 358–368, Dec. 2016.
- [3] A. Brunetti, D. Buongiorno, G. F. Trotta, and V. Bevilacqua, "Computer vision and deep learning techniques for pedestrian detection and tracking: A survey," *Neurocomputing*, vol. 300, pp. 17–33, Jul. 2018.
- [4] A. Ullah, K. Muhammad, J. D. Ser, S. W. Baik, and V. H. C. D. Albuquerque, "Activity recognition using temporal optical flow convolutional features and multilayer LSTM," *IEEE Trans. Ind. Electron.*, vol. 66, no. 12, pp. 9692–9702, Dec. 2019.
- [5] M. Gerstmaier, A. Melzer, A. Onic, and M. Huemer, "On the safe road toward autonomous driving: Phase noise monitoring in radar sensors for functional safety compliance," *IEEE Signal Process. Mag.*, vol. 36, no. 5, pp. 60–70, Sep. 2019.
- [6] J. D. Aydelotte *et al.*, "Crash fatality rates after recreational marijuana legalization in Washington and Colorado," *Amer. J. Public Health*, vol. 107, no. 8, pp. 1329–1331, Aug. 2017.
- [7] I. Lana, J. D. Ser, M. Velez, and E. I. Vlahogianni, "Road traffic forecasting: Recent advances and new challenges," *IEEE Intell. Transp. Syst. Mag.*, vol. 10, no. 2, pp. 93–109, Summer 2018.
- [8] V. S. Motor. (2019). *Distracted Driving*. [Online]. Available: https://www.cdc.gov/motorvehiclesafety/distracted_driving/index.html
- [9] V. Petrov, S. Andreev, M. Gerla, and Y. Koucheryavy, "Breaking the limits in urban video monitoring: Massive crowd sourced surveillance over vehicles," *IEEE Wireless Commun.*, vol. 25, no. 5, pp. 104–112, Oct. 2018.
- [10] I. KPMG. (2019). *2019 Autonomous Vehicles Readiness Index, Assessing Countries' Preparedness For Autonomous Vehicles*. [Online]. Available: <https://home.kpmg/xx/en/home/insights/2019/02/2019-autonomous-vehicles-readiness-index.html>
- [11] B. Goldfain *et al.*, "AutoRally: An open platform for aggressive autonomous driving," *IEEE Control Syst.*, vol. 39, no. 1, pp. 26–55, Feb. 2019.
- [12] A. Skarbek-Zabkin and M. Szczepanek, "Autonomous vehicles and their impact on road infrastructure and user safety," in *Proc. 9th Int. Sci.-Tech. Conf. Automot. Saf.*, Apr. 2018, pp. 1–4.
- [13] A. Shaout, D. Colella, and S. Awad, "Advanced driver assistance Systems—past, present and future," in *Proc. 7th Int. Comput. Eng. Conf. (ICENCO)*, Dec. 2011, pp. 72–82.
- [14] T. Litman, "Autonomous vehicle implementation predictions: Implications for transport planning," Victoria Transp. Policy Inst., Victoria, BC, Canada, Tech. Rep., Jan. 2015. [Online]. Available: <https://trid.trb.org/view/1678741>
- [15] J. B. Matthew. (Oct. 3). *Ford Aims For Self-Driving Car With No Gas Pedal, No Steering Wheel in 5 Years, Ceo Says*. [Online]. Available: https://www.cnn.com/2017/01/09/ford-aims-for-self-driving-car-with-no-gas-pedal-no-steering-wheel-in-5-years-ceo-says.html?_source=Facebook
- [16] B. Paden, M. Cap, S. Z. Yong, D. Yershov, and E. Frazzoli, "A survey of motion planning and control techniques for self-driving urban vehicles," *IEEE Trans. Intell. Vehicles*, vol. 1, no. 1, pp. 33–55, Mar. 2016.
- [17] H. Joseph. (Oct. 3, 2019). *From Darpa Grand Challenge 2004 DARPA's Debacle in the Desert*. [Online]. Available: <https://www.popsoci.com/scitech/article/2004-06/darpa-grand-challenge-2004-darpas-debacle-desert/>
- [18] M. John. (Oct. 3, 2019). *DARPA Urban Challenge*. [Online]. Available: <https://www.nytimes.com/2007/11/05/technology/05robot.html>
- [19] G. Xiong *et al.*, "Autonomous driving of intelligent vehicle BIT in 2009 future challenge of China," in *Proc. IEEE Intell. Vehicles Symp.*, Jun. 2010, pp. 1049–1053.
- [20] P. Cerri *et al.*, "Computer vision at the hyundai autonomous challenge," in *Proc. 14th Int. IEEE Conf. Intell. Transp. Syst. (ITSC)*, Oct. 2011, pp. 777–783.

- [21] A. Broggi *et al.*, "PROUD—Public road urban driverless-car test," *IEEE Trans. Intell. Transp. Syst.*, vol. 16, no. 6, pp. 3508–3519, Dec. 2015.
- [22] Waymo. (Oct. 3). *Google Self-Driving Car*. [Online]. Available: <https://waymo.com/journey/>
- [23] C. Bila, F. Sivrikaya, M. A. Khan, and S. Albayrak, "Vehicles of the future: A survey of research on safety issues," *IEEE Trans. Intell. Transp. Syst.*, vol. 18, no. 5, pp. 1046–1065, May 2017.
- [24] I. Bilik, O. Longman, S. Villeval, and J. Tabrikian, "The rise of radar for autonomous vehicles: Signal processing solutions and future research directions," *IEEE Signal Process. Mag.*, vol. 36, no. 5, pp. 20–31, Sep. 2019.
- [25] H. Wang, Y. Wang, X. Zhao, G. Wang, H. Huang, and J. Zhang, "Lane detection of curving road for structural highway with straight-curve model on vision," *IEEE Trans. Veh. Technol.*, vol. 68, no. 6, pp. 5321–5330, Jun. 2019.
- [26] X. Du and K. K. Tan, "Comprehensive and practical vision system for self-driving vehicle lane-level localization," *IEEE Trans. Image Process.*, vol. 25, no. 5, pp. 2075–2088, May 2016.
- [27] M. R. Ashouri, A. Nahvi, and S. Azadi, "Time delay analysis of vehicle handling variables for near-crash detection of drowsy driving using a bus driving simulator," in *Proc. 6th RSI Int. Conf. Robot. Mechatronics (ICRoM)*, Oct. 2018, pp. 243–249.
- [28] Z. Yang, J. Li, and H. Li, "Real-time pedestrian detection for autonomous driving," in *Proc. Int. Conf. Intell. Auto. Syst. (ICoIAS)*, Mar. 2018, pp. 9–13.
- [29] A. Picot, S. Charbonnier, and A. Caplier, "On-line detection of drowsiness using brain and visual information," *IEEE Trans. Syst., Man, Cybern. A, Syst. Humans*, vol. 42, no. 3, pp. 764–775, May 2012.
- [30] R. Deng, B. Di, and L. Song, "Cooperative collision avoidance for overtaking maneuvers in cellular V2X-based autonomous driving," *IEEE Trans. Veh. Technol.*, vol. 68, no. 5, pp. 4434–4446, May 2019.
- [31] H. S. Lee and K. Kim, "Simultaneous traffic sign detection and boundary estimation using convolutional neural network," *IEEE Trans. Intell. Transp. Syst.*, vol. 19, no. 5, pp. 1652–1663, May 2018.
- [32] C. Flores, P. Merdrignac, R. de Charette, F. Navas, V. Milanese, and F. Nashashibi, "A cooperative car-following/emergency braking system with prediction-based pedestrian avoidance capabilities," *IEEE Trans. Intell. Transp. Syst.*, vol. 20, no. 5, pp. 1837–1846, May 2019.
- [33] M. B. Jensen, M. P. Philipson, A. Mogelmose, T. B. Moeslund, and M. M. Trivedi, "Vision for looking at traffic lights: Issues, survey, and perspectives," *IEEE Trans. Intell. Transp. Syst.*, vol. 17, no. 7, pp. 1800–1815, Jul. 2016.
- [34] G. Bresson, Z. Alsayed, L. Yu, and S. Glaser, "Simultaneous localization and mapping: A survey of current trends in autonomous driving," *IEEE Trans. Intell. Vehicles*, vol. 2, no. 3, pp. 194–220, Sep. 2017.
- [35] J. D. Ser, E. Osaba, J. J. Sanchez-Medina, I. Fister, and I. Fister, "Bioinspired computational intelligence and transportation systems: A long road ahead," *IEEE Trans. Intell. Transp. Syst.*, vol. 21, no. 2, pp. 466–495, Feb. 2020.
- [36] H. Ye, L. Liang, G. Y. Li, J. Kim, L. Lu, and M. Wu, "Machine learning for vehicular networks: Recent advances and application examples," *IEEE Veh. Technol. Mag.*, vol. 13, no. 2, pp. 94–101, Jun. 2018.
- [37] L. Liang, H. Ye, and G. Y. Li, "Toward intelligent vehicular networks: A machine learning framework," *IEEE Internet Things J.*, vol. 6, no. 1, pp. 124–135, Feb. 2019.
- [38] J. Li, H. Cheng, H. Guo, and S. Qiu, "Survey on artificial intelligence for vehicles," *Automot. Innov.*, vol. 1, no. 1, pp. 2–14, Jan. 2018.
- [39] D. Gonzalez, J. Perez, V. Milanese, and F. Nashashibi, "A review of motion planning techniques for automated vehicles," *IEEE Trans. Intell. Transp. Syst.*, vol. 17, no. 4, pp. 1135–1145, Apr. 2016.
- [40] A. Rasouli and J. K. Tsotsos, "Autonomous vehicles that interact with pedestrians: A survey of theory and practice," *IEEE Trans. Intell. Transp. Syst.*, vol. 21, no. 3, pp. 900–918, Mar. 2020.
- [41] Y. Wang, D. Zhang, Y. Liu, B. Dai, and L. H. Lee, "Enhancing transportation systems via deep learning: A survey," *Transp. Res. Part C, Emerg. Technol.*, vol. 99, pp. 144–163, Feb. 2019.
- [42] D. Tabernik and D. Skocaj, "Deep learning for large-scale traffic-sign detection and recognition," *IEEE Trans. Intell. Transp. Syst.*, vol. 21, no. 4, pp. 1427–1440, Apr. 2020.
- [43] E. Arnold, O. Y. Al-Jarrah, M. Dianati, S. Fallah, D. Oxtoby, and A. Mouzakitis, "A survey on 3D object detection methods for autonomous driving applications," *IEEE Trans. Intell. Transp. Syst.*, vol. 20, no. 10, pp. 3782–3795, Oct. 2019.
- [44] J. Wang, J. Liu, and N. Kato, "Networking and communications in autonomous driving: A survey," *IEEE Commun. Surveys Tuts.*, vol. 21, no. 2, pp. 1243–1274, 2nd Quart., 2019.
- [45] S. Kuutti, S. Fallah, K. Katsaros, M. Dianati, F. McCullough, and A. Mouzakitis, "A survey of the state-of-the-art localization techniques and their potentials for autonomous vehicle applications," *IEEE Internet Things J.*, vol. 5, no. 2, pp. 829–846, Apr. 2018.
- [46] C. M. Martinez, M. Heucke, F.-Y. Wang, B. Gao, and D. Cao, "Driving style recognition for intelligent vehicle control and advanced driver assistance: A survey," *IEEE Trans. Intell. Transp. Syst.*, vol. 19, no. 3, pp. 666–676, Mar. 2018.
- [47] J.-R. Xue, J.-W. Fang, and P. Zhang, "A survey of scene understanding by event reasoning in autonomous driving," *Int. J. Autom. Comput.*, vol. 15, no. 3, pp. 249–266, Jun. 2018.
- [48] Y. Saadna and A. Behloul, "An overview of traffic sign detection and classification methods," *Int. J. Multimedia Inf. Retr.*, vol. 6, no. 3, pp. 193–210, Sep. 2017.
- [49] J. Rios-Torres and A. A. Malikopoulos, "A survey on the coordination of connected and automated vehicles at intersections and merging at highway on-ramps," *IEEE Trans. Intell. Transp. Syst.*, vol. 18, no. 5, pp. 1066–1077, May 2017.
- [50] J. Janai, F. Güney, A. Behl, and A. Geiger, "Computer vision for autonomous vehicles: Problems, datasets and state of the art," 2017, *arXiv:1704.05519*. [Online]. Available: <http://arxiv.org/abs/1704.05519>
- [51] A. Mogelmose, M. M. Trivedi, and T. B. Moeslund, "Vision-based traffic sign detection and analysis for intelligent driver assistance systems: Perspectives and survey," *IEEE Trans. Intell. Transp. Syst.*, vol. 13, no. 4, pp. 1484–1497, Dec. 2012.
- [52] M. Limmer, J. Forster, D. Baudach, F. Schule, R. Schweiger, and H. P. A. Lensch, "Robust Deep-Learning-Based road-prediction for augmented reality navigation systems at night," in *Proc. IEEE 19th Int. Conf. Intell. Transp. Syst. (ITSC)*, Nov. 2016, pp. 1888–1895.
- [53] G. Cheng, Y. Wang, S. Xu, H. Wang, S. Xiang, and C. Pan, "Automatic road detection and centerline extraction via cascaded end-to-end convolutional neural network," *IEEE Trans. Geosci. Remote Sens.*, vol. 55, no. 6, pp. 3322–3337, Jun. 2017.
- [54] Q. Wang, J. Gao, and Y. Yuan, "Embedding structured contour and location prior in siamesed fully convolutional networks for road detection," *IEEE Trans. Intell. Transp. Syst.*, vol. 19, no. 1, pp. 230–241, Jan. 2018.
- [55] Z. Chen and Z. Chen, "Rbnet: A deep neural network for unified road and road boundary detection," in *Proc. Int. Conf. Neural Inf. Process.* Springer, 2017, pp. 677–687, doi: [10.1007/978-3-319-70087-8_70](https://doi.org/10.1007/978-3-319-70087-8_70).
- [56] M. Bai, G. Mattyus, N. Homayounfar, S. Wang, S. K. Lakshminanth, and R. Urtasun, "Deep multi-sensor lane detection," in *Proc. IEEE/RSJ Int. Conf. Intell. Robots Syst. (IROS)*, Oct. 2018, pp. 3102–3109.
- [57] Y. Y. Ye, X. L. Hao, and H. J. Chen, "Lane detection method based on lane structural analysis and CNNs," *IET Intell. Transp. Syst.*, vol. 12, no. 6, pp. 513–520, Aug. 2018.
- [58] W. Song, Y. Yang, M. Fu, Y. Li, and M. Wang, "Lane detection and classification for forward collision warning system based on stereo vision," *IEEE Sensors J.*, vol. 18, no. 12, pp. 5151–5163, Jun. 2018.
- [59] J. Li, X. Mei, D. Prokhorov, and D. Tao, "Deep neural network for structural prediction and lane detection in traffic scene," *IEEE Trans. Neural Netw. Learn. Syst.*, vol. 28, no. 3, pp. 690–703, Mar. 2017.
- [60] H. Tayara, K. G. Soo, and K. T. Chong, "Vehicle detection and counting in high-resolution aerial images using convolutional regression neural network," *IEEE Access*, vol. 6, pp. 2220–2230, 2018.
- [61] X. Chen, K. Kundu, Z. Zhang, H. Ma, S. Fidler, and R. Urtasun, "Monocular 3D object detection for autonomous driving," in *Proc. IEEE Conf. Comput. Vis. Pattern Recognit. (CVPR)*, Jun. 2016, pp. 2147–2156.
- [62] W. Chu, Y. Liu, C. Shen, D. Cai, and X.-S. Hua, "Multi-task vehicle detection with region-of-interest voting," *IEEE Trans. Image Process.*, vol. 27, no. 1, pp. 432–441, Jan. 2018.
- [63] W. Ouyang, H. Zhou, H. Li, Q. Li, J. Yan, and X. Wang, "Jointly learning deep features, deformable parts, occlusion and classification for pedestrian detection," *IEEE Trans. Pattern Anal. Mach. Intell.*, vol. 40, no. 8, pp. 1874–1887, Aug. 2018.
- [64] Z. Cai, M. Saberian, and N. Vasconcelos, "Learning complexity-aware cascades for pedestrian detection," *IEEE Trans. Pattern Anal. Mach. Intell.*, vol. 42, no. 9, pp. 2195–2211, Sep. 2020.
- [65] S. Wang, J. Cheng, H. Liu, F. Wang, and H. Zhou, "Pedestrian detection via body part semantic and contextual information with DNN," *IEEE Trans. Multimedia*, vol. 20, no. 11, pp. 3148–3159, Nov. 2018.

- [66] J. Lyu, Z. Yuan, and D. Chen, "Long-term multi-granularity deep framework for driver drowsiness detection," 2018, *arXiv:1801.02325*. [Online]. Available: <http://arxiv.org/abs/1801.02325>
- [67] V. Vijayan and E. Sherly, "Real time detection system of driver drowsiness based on representation learning using deep neural networks," *J. Intell. Fuzzy Syst.*, vol. 36, no. 3, pp. 1977–1985, 2019.
- [68] S. Park, F. Pan, S. Kang, and C. D. Yoo, "Driver drowsiness detection system based on feature representation learning using various deep networks," in *Proc. Asian Conf. Comput. Vis.* Taipei, Taiwan: Springer, Nov. 2016, pp. 154–164.
- [69] J.-M. Guo and H. Markoni, "Driver drowsiness detection using hybrid convolutional neural network and long short-term memory," *Multimedia Tools Appl.*, vol. 78, pp. 29059–29087, Jul. 2018.
- [70] V. D. Nguyen, H. Van Nguyen, D. T. Tran, S. J. Lee, and J. W. Jeon, "Learning framework for robust obstacle detection, recognition, and tracking," *IEEE Trans. Intell. Transp. Syst.*, vol. 18, no. 6, pp. 1633–1646, Jun. 2017.
- [71] P. Long, W. Liu, and J. Pan, "Deep-learned collision avoidance policy for distributed multiagent navigation," *IEEE Robot. Autom. Lett.*, vol. 2, no. 2, pp. 656–663, Apr. 2017.
- [72] Y. Zhu, C. Zhang, D. Zhou, X. Wang, X. Bai, and W. Liu, "Traffic sign detection and recognition using fully convolutional network guided proposals," *Neurocomputing*, vol. 214, pp. 758–766, Nov. 2016.
- [73] X. Li, H. Ma, X. Wang, and X. Zhang, "Traffic light recognition for complex scene with fusion detections," *IEEE Trans. Intell. Transp. Syst.*, vol. 19, no. 1, pp. 199–208, Jan. 2018.
- [74] J.-G. Wang and L.-B. Zhou, "Traffic light recognition with high dynamic range imaging and deep learning," *IEEE Trans. Intell. Transp. Syst.*, vol. 20, no. 4, pp. 1341–1352, Apr. 2019.
- [75] M. B. Jensen, K. Nasrollahi, and T. B. Moeslund, "Evaluating state-of-the-art object detector on challenging traffic light data," in *Proc. IEEE Conf. Comput. Vis. Pattern Recognit. Workshops (CVPRW)*, Jul. 2017, pp. 9–15.
- [76] Z. Ouyang, J. Niu, Y. Liu, and M. Guizani, "Deep CNN-based real-time traffic light detector for self-driving vehicles," *IEEE Trans. Mobile Comput.*, vol. 19, no. 2, pp. 300–313, Feb. 2020.
- [77] Y. Yuan, Z. Xiong, and Q. Wang, "VSSA-NET: Vertical spatial sequence attention network for traffic sign detection," *IEEE Trans. Image Process.*, vol. 28, no. 7, pp. 3423–3434, Jul. 2019.
- [78] A. Geiger, P. Lenz, and R. Urtasun, "Are we ready for autonomous driving? The KITTI vision benchmark suite," in *Proc. IEEE Conf. Comput. Vis. Pattern Recognit.*, Jun. 2012, pp. 3354–3361.
- [79] R. Mohan, "Deep deconvolutional networks for scene parsing," 2014, *arXiv:1411.4101*. [Online]. Available: <https://arxiv.org/abs/1411.4101>
- [80] O. G. Leivas, W. Burgard, and T. Brox, "Efficient deep methods for monocular road segmentation," in *Proc. IEEE/RSS Int. Conf. Intell. Robots Syst. (IROS)*, Daejeon, South Korea, 2016, pp. 4885–4891, doi: [10.1109/IROS.2016.7759717](https://doi.org/10.1109/IROS.2016.7759717).
- [81] X. Pan, J. Shi, P. Luo, X. Wang, and X. Tang, "Spatial as deep: Spatial CNN for traffic scene understanding," in *Proc. 32nd AAAI Conf. Artif. Intell.*, 2018, pp. 1–8.
- [82] J. Li, X. Mei, D. Prokhorov, and D. Tao, "Deep neural network for structural prediction and lane detection in traffic scene," *IEEE Trans. Neural Netw. Learn. Syst.*, vol. 28, no. 3, pp. 690–703, Mar. 2017.
- [83] M. Aly, "Real time detection of lane markers in urban streets," in *Proc. IEEE Intell. Vehicles Symp.*, Jun. 2008, pp. 7–12.
- [84] Z. Cai, M. Saberian, and N. Vasconcelos, "Learning complexity-aware cascades for pedestrian detection," *IEEE Trans. Pattern Anal. Mach. Intell.*, vol. 42, no. 9, pp. 2195–2211, Sep. 2020, doi: [10.1109/TPAMI.2019.2910514](https://doi.org/10.1109/TPAMI.2019.2910514).
- [85] C. R. Qi, W. Liu, C. Wu, H. Su, and L. J. Guibas, "Frustum PointNets for 3D object detection from RGB-D data," in *Proc. IEEE/CVF Conf. Comput. Vis. Pattern Recognit.*, Jun. 2018, pp. 918–927.
- [86] A. D. Costea, R. Varga, and S. Nedevschi, "Fast boosting based detection using scale invariant multimodal multiresolution filtered features," in *Proc. IEEE Conf. Comput. Vis. Pattern Recognit. (CVPR)*, Jul. 2017, pp. 6674–6683.
- [87] X. Chen *et al.*, "3D object proposals for accurate object class detection," in *Proc. Adv. Neural Inf. Process. Syst.*, 2015, pp. 424–432.
- [88] S. Ren, K. He, R. Girshick, and J. Sun, "Faster R-CNN: Towards real-time object detection with region proposal networks," in *Proc. Adv. Neural Inf. Process. Syst.*, 2015, pp. 91–99.
- [89] Y. Xiang, W. Choi, Y. Lin, and S. Savarese, "Subcategory-aware convolutional neural networks for object proposals and detection," in *Proc. IEEE Winter Conf. Appl. Comput. Vis. (WACV)*, Mar. 2017, pp. 924–933.
- [90] F. Yang, W. Choi, and Y. Lin, "Exploit all the layers: Fast and accurate CNN object detector with scale dependent pooling and cascaded rejection classifiers," in *Proc. IEEE Conf. Comput. Vis. Pattern Recognit. (CVPR)*, Jun. 2016, pp. 2129–2137.
- [91] A. Krizhevsky, I. Sutskever, and G. E. Hinton, "Imagenet classification with deep convolutional neural networks," in *Proc. Adv. Neural Inf. Process. Syst. (NIPS)*, 2012, pp. 1097–1105.
- [92] O. M. Parkhi, A. Vedaldi, and A. Zisserman, "Deep face recognition," in *Proc. BMVC*, 2015, vol. 1, no. 3, p. 6.
- [93] J. Donahue *et al.*, "Long-term recurrent convolutional networks for visual recognition and description," in *Proc. IEEE Conf. Comput. Vis. Pattern Recognit. (CVPR)*, Jun. 2015, pp. 2625–2634.
- [94] F. Larsson and M. Felsberg, "Using Fourier descriptors and spatial models for traffic sign recognition," in *Proc. 17th Scand. Conf. (SCIA)*, Ystad, Sweden, A. Heyden and F. Kahl, Eds. Berlin, Germany: Springer, May 2011, pp. 238–249.
- [95] J. Redmon and A. Farhadi, "YOLO9000: Better, faster, stronger," in *Proc. IEEE Conf. Comput. Vis. Pattern Recognit. (CVPR)*, Jul. 2017, pp. 7263–7271.
- [96] J. Redmon and A. Farhadi, "YOLOv3: An incremental improvement," 2018, *arXiv:1804.02767*. [Online]. Available: <http://arxiv.org/abs/1804.02767>
- [97] W. Liu *et al.*, "SSD: Single shot multibox detector," in *Proc. 14th Eur. Conf. Comput. Vis. (ECCV)*, Amsterdam, The Netherlands: Springer, Oct. 2016, pp. 21–37.
- [98] S. Noh, "Decision-making framework for autonomous driving at road intersections: Safeguarding against collision, overly conservative behavior, and violation vehicles," *IEEE Trans. Ind. Electron.*, vol. 66, no. 4, pp. 3275–3286, Apr. 2019.
- [99] A. Furda and L. Vlacic, "Enabling safe autonomous driving in real-world city traffic using multiple criteria decision making," *IEEE Intell. Transp. Syst. Mag.*, vol. 3, no. 1, pp. 4–17, Spring 2011.
- [100] K. Kaur, N. Kumar, and M. Singh, "Coordinated power control of electric vehicles for grid frequency support: MILP-based hierarchical control design," *IEEE Trans. Smart Grid*, vol. 10, no. 3, pp. 3364–3373, May 2019.
- [101] A. Manjunath, Y. Liu, B. Henriques, and A. Engstle, "Radar based object detection and tracking for AD," in *IEEE MTT-S Int. Microw. Symp. Dig.*, Apr. 2018, pp. 1–4.
- [102] Y. Ye, L. Fu, and B. Li, "Object detection and tracking using multi-layer laser for autonomous urban driving," in *Proc. IEEE 19th Int. Conf. Intell. Transp. Syst. (ITSC)*, Nov. 2016, pp. 259–264.
- [103] S. M. Grigorescu, B. Trasnea, L. Marina, A. Vasilcoi, and T. Cocias, "NeuroTrajectory: A neuroevolutionary approach to local state trajectory learning for autonomous vehicles," *IEEE Robot. Autom. Lett.*, vol. 4, no. 4, pp. 3441–3448, Oct. 2019.
- [104] S. Seo and J.-M. Chung, "Outlier detection technique for IoT sensor-driven big data systems," in *Proc. Int. Conf. Electron., Inf., Commun. (ICEIC)*, Jan. 2019, pp. 1–2.
- [105] A. Ibsch *et al.*, "Towards autonomous driving in a parking garage: Vehicle localization and tracking using environment-embedded LIDAR sensors," in *Proc. IEEE Intell. Vehicles Symp. (IV)*, Jun. 2013, pp. 829–834.
- [106] G. Cheng, Z. Wang, and J. Y. Zheng, "Modeling weather and illuminations in driving views based on big-video mining," *IEEE Trans. Intell. Vehicles*, vol. 3, no. 4, pp. 522–533, Dec. 2018.
- [107] H. Xu, Y. Gao, F. Yu, and T. Darrell, "End-to-end learning of driving models from large-scale video datasets," in *Proc. IEEE Conf. Comput. Vis. Pattern Recognit. (CVPR)*, Jul. 2017, pp. 2174–2182.
- [108] Y. Chen *et al.*, "LiDAR-video driving dataset: Learning driving policies effectively," in *Proc. IEEE/CVF Conf. Comput. Vis. Pattern Recognit.*, Jun. 2018, pp. 5870–5878.
- [109] A. Kumari, S. Tanwar, S. Tyagi, N. Kumar, M. Maasberg, and K.-K.-R. Choo, "Multimedia big data computing and Internet of Things applications: A taxonomy and process model," *J. Netw. Comput. Appl.*, vol. 124, pp. 169–195, Dec. 2018.
- [110] K. Muhammad, J. Lloret, and S. W. Baik, "Intelligent and energy-efficient data prioritization in green smart cities: Current challenges and future directions," *IEEE Commun. Mag.*, vol. 57, no. 2, pp. 60–65, Feb. 2019.
- [111] T. Hussain, K. Muhammad, A. Ullah, Z. Cao, S. W. Baik, and V. H. C. de Albuquerque, "Cloud-assisted multiview video summarization using CNN and bidirectional LSTM," *IEEE Trans. Ind. Informat.*, vol. 16, no. 1, pp. 77–86, Jan. 2020.

- [112] K. Muhammad, J. J. P. C. Rodrigues, S. Kozlov, F. Piccialli, and V. H. C. D. Albuquerque, "Energy-efficient monitoring of fire scenes for intelligent networks," *IEEE Netw.*, vol. 34, no. 3, pp. 108–115, May 2020.
- [113] S. Zang, M. Ding, D. Smith, P. Tyler, T. Rakotoarivelo, and M. A. Kaafar, "The impact of adverse weather conditions on autonomous vehicles: How rain, snow, fog, and hail affect the performance of a self-driving car," *IEEE Veh. Technol. Mag.*, vol. 14, no. 2, pp. 103–111, Jun. 2019.
- [114] C. J. Jacobus and D. Haanpaa, "All weather autonomously driven vehicles," 2018.
- [115] L. Dymova and P. Sevastjanov, "An interpretation of intuitionistic fuzzy sets in terms of evidence theory: Decision making aspect," *Knowl.-Based Syst.*, vol. 23, no. 8, pp. 772–782, Dec. 2010.
- [116] Y. Deng, "Generalized evidence theory," *Int. J. Speech Technol.*, vol. 43, no. 3, pp. 530–543, Oct. 2015.
- [117] Z.-Q. Zhao, P. Zheng, S.-T. Xu, and X. Wu, "Object detection with deep learning: A review," *IEEE Trans. Neural Netw. Learn. Syst.*, vol. 30, no. 11, pp. 3212–3232, Nov. 2019.
- [118] A. B. Arrieta *et al.*, "Explainable artificial intelligence (XAI): Concepts, taxonomies, opportunities and challenges toward responsible AI," *Inf. Fusion*, vol. 58, pp. 82–115, Jun. 2020.
- [119] K. Muhammad, S. Khan, N. Kumar, J. Del Ser, and S. Mirjalili, "Vision-based personalized wireless capsule endoscopy for smart healthcare: Taxonomy, literature review, opportunities and challenges," *Future Gener. Comput. Syst.*, vol. 113, pp. 266–280, Dec. 2020.
- [120] A. Adadi and M. Berrada, "Peeking inside the black-box: A survey on explainable artificial intelligence (XAI)," *IEEE Access*, vol. 6, pp. 52138–52160, 2018.
- [121] K. Muhammad, S. Khan, J. D. Ser, and V. H. C. de Albuquerque, "Deep learning for multigrade brain tumor classification in smart healthcare systems: A prospective survey," *IEEE Trans. Neural Netw. Learn. Syst.*, early access, Jun. 30, 2020, doi: [10.1109/TNNLS.2020.2995800](https://doi.org/10.1109/TNNLS.2020.2995800).
- [122] L. H. Gilpin, D. Bau, B. Z. Yuan, A. Bajwa, M. Specter, and L. Kagal, "Explaining explanations: An overview of interpretability of machine learning," in *Proc. IEEE 5th Int. Conf. Data Sci. Adv. Analytics (DSAA)*, Oct. 2018, pp. 80–89.
- [123] K. Ofjall, M. Felsberg, and A. Robinson, "Visual autonomous road following by symbiotic online learning," in *Proc. IEEE Intell. Vehicles Symp. (IV)*, Jun. 2016, pp. 136–143.
- [124] A. Ullah, K. Muhammad, I. U. Haq, and S. W. Baik, "Action recognition using optimized deep autoencoder and CNN for surveillance data streams of non-stationary environments," *Future Gener. Comput. Syst.*, vol. 96, pp. 386–397, Jul. 2019.
- [125] J. H. Gillula and C. J. Tomlin, "Guaranteed safe online learning via reachability: Tracking a ground target using a quadrotor," in *Proc. IEEE Int. Conf. Robot. Autom.*, May 2012, pp. 2723–2730.
- [126] Q. Cui *et al.*, "Stochastic online learning for mobile edge computing: Learning from changes," *IEEE Commun. Mag.*, vol. 57, no. 3, pp. 63–69, Mar. 2019.
- [127] A. Nagabandi, C. Finn, and S. Levine, "Deep online learning via meta-learning: Continual adaptation for model-based RL," 2018, *arXiv:1812.07671*. [Online]. Available: <http://arxiv.org/abs/1812.07671>
- [128] X. Yuan, P. He, Q. Zhu, and X. Li, "Adversarial examples: Attacks and defenses for deep learning," *IEEE Trans. Neural Netw. Learn. Syst.*, vol. 30, no. 9, pp. 2805–2824, Sep. 2019.
- [129] N. Morgulis, A. Kreines, S. Mendelowitz, and Y. Weisglass, "Fooling a real car with adversarial traffic signs," 2019, *arXiv:1907.00374*. [Online]. Available: <http://arxiv.org/abs/1907.00374>
- [130] M. Gao, L. Jin, Y. Jiang, and B. Guo, "Manifold siamese network: A novel visual tracking ConvNet for autonomous vehicles," *IEEE Trans. Intell. Transp. Syst.*, vol. 21, no. 4, pp. 1612–1623, Apr. 2020.
- [131] W. Song, Y. Yang, M. Fu, F. Qiu, and M. Wang, "Real-time obstacles detection and status classification for collision warning in a vehicle active safety system," *IEEE Trans. Intell. Transp. Syst.*, vol. 19, no. 3, pp. 758–773, Mar. 2018.
- [132] C. Zhou, F. Li, W. Cao, C. Wang, and Y. Wu, "Design and implementation of a novel obstacle avoidance scheme based on combination of CNN-based deep learning method and LiDAR-based image processing approach," *J. Intell. Fuzzy Syst.*, vol. 35, no. 2, pp. 1695–1705, Aug. 2018.
- [133] W. Gao, J. Gao, K. Ozbay, and Z.-P. Jiang, "Reinforcement-Learning-Based cooperative adaptive cruise control of buses in the Lincoln tunnel corridor with time-varying topology," *IEEE Trans. Intell. Transp. Syst.*, vol. 20, no. 10, pp. 3796–3805, Oct. 2019.
- [134] Z. Huang, X. Xu, H. He, J. Tan, and Z. Sun, "Parameterized batch reinforcement learning for longitudinal control of autonomous land vehicles," *IEEE Trans. Syst., Man, Cybern. Syst.*, vol. 49, no. 4, pp. 730–741, Apr. 2019.
- [135] D. Isele, R. Rahimi, A. Cosgun, K. Subramanian, and K. Fujimura, "Navigating occluded intersections with autonomous vehicles using deep reinforcement learning," in *Proc. IEEE Int. Conf. Robot. Autom. (ICRA)*, May 2018, pp. 2034–2039.
- [136] S. Wen, Y. Zhao, X. Yuan, Z. Wang, D. Zhang, and L. Manfredi, "Path planning for active SLAM based on deep reinforcement learning under unknown environments," *Intell. Service Robot.*, vol. 13, pp. 263–272, Jan. 2020.
- [137] S. Shalev-Shwartz, S. Shammah, and A. Shashua, "Safe, multi-agent, reinforcement learning for autonomous driving," 2016, *arXiv:1610.03295*. [Online]. Available: <http://arxiv.org/abs/1610.03295>
- [138] C. Packer, K. Gao, J. Kos, P. Krähenbühl, V. Koltun, and D. Song, "Assessing generalization in deep reinforcement learning," 2018, *arXiv:1810.12282*. [Online]. Available: <http://arxiv.org/abs/1810.12282>
- [139] Y. Jaafra, A. Deruyver, J. L. Laurent, and M. S. Naceur, "Context-aware autonomous driving using meta-reinforcement learning," in *Proc. 18th IEEE Int. Conf. Mach. Learn. Appl. (ICMLA)*, Dec. 2019, pp. 450–455.
- [140] L. Claussmann, M. Revilloud, D. Gruyer, and S. Glaser, "A review of motion planning for highway autonomous driving," *IEEE Trans. Intell. Transp. Syst.*, vol. 21, no. 5, pp. 1826–1848, May 2020.
- [141] S. Sendra, L. Garcia, J. M. Jimenez, and J. Lloret, "Low-cost vehicle driver assistance system for fatigue and distraction detection," in *Future Intelligent Vehicular Technologies, Future 5V*. Porto, Portugal: Springer, Sep. 2016, pp. 69–78.
- [142] Z. Luo *et al.*, "MIO-TCD: A new benchmark dataset for vehicle classification and localization," *IEEE Trans. Image Process.*, vol. 27, no. 10, pp. 5129–5141, Oct. 2018.
- [143] B. Wang, V. Fremont, and S. A. Rodriguez, "Color-based road detection and its evaluation on the KITTI road benchmark," in *Proc. IEEE Intell. Vehicles Symp. Proc.*, Jun. 2014, pp. 31–36.
- [144] A. Geiger, P. Lenz, C. Stiller, and R. Urtasun, "Vision meets robotics: The KITTI dataset," *Int. J. Robot. Res.*, vol. 32, no. 11, pp. 1231–1237, Sep. 2013.
- [145] X. Huang, P. Wang, X. Cheng, D. Zhou, Q. Geng, and R. Yang, "The ApolloScape open dataset for AD and its application," *IEEE Trans. Pattern Anal. Mach. Intell.*, vol. 42, no. 10, pp. 2702–2719, Oct. 2020.
- [146] Y. Kang, H. Yin, and C. Berger, "Test your self-driving algorithm: An overview of publicly available driving datasets and virtual testing environments," *IEEE Trans. Intell. Vehicles*, vol. 4, no. 2, pp. 171–185, Jun. 2019.
- [147] A. Ranges and M. Manubhai Trivedi, "No blind spots: Full-surround multi-object tracking for autonomous vehicles using cameras and LiDARs," *IEEE Trans. Intell. Vehicles*, vol. 4, no. 4, pp. 588–599, Dec. 2019.
- [148] J. Li, W. Zhan, Y. Hu, and M. Tomizuka, "Generic tracking and probabilistic prediction framework and its application in autonomous driving," *IEEE Trans. Intell. Transp. Syst.*, vol. 21, no. 9, pp. 3634–3649, Sep. 2020.
- [149] C. Chatzikomis, A. Sorniotti, P. Gruber, M. Zanchetta, D. Willans, and B. Balcombe, "Comparison of path tracking and torque-vectoring controllers for autonomous electric vehicles," *IEEE Trans. Intell. Vehicles*, vol. 3, no. 4, pp. 559–570, Dec. 2018.
- [150] S. Lefevre, A. Carvalho, and F. Borrelli, "A learning-based framework for velocity control in autonomous driving," *IEEE Trans. Autom. Sci. Eng.*, vol. 13, no. 1, pp. 32–42, Jan. 2016.
- [151] H. Taghavifar, "Neural network autoregressive with exogenous input assisted multi-constraint nonlinear predictive control of autonomous vehicles," *IEEE Trans. Veh. Technol.*, vol. 68, no. 7, pp. 6293–6304, Jul. 2019.
- [152] J. Choi *et al.*, "Environment-detection-and-mapping algorithm for autonomous driving in rural or off-road environment," *IEEE Trans. Intell. Transp. Syst.*, vol. 13, no. 2, pp. 974–982, Jun. 2012.
- [153] K. Chu, M. Lee, and M. Sunwoo, "Local path planning for off-road autonomous driving with avoidance of static obstacles," *IEEE Trans. Intell. Transp. Syst.*, vol. 13, no. 4, pp. 1599–1616, Dec. 2012.
- [154] M. Althoff, O. Stursberg, and M. Buss, "Model-based probabilistic collision detection in autonomous driving," *IEEE Trans. Intell. Transp. Syst.*, vol. 10, no. 2, pp. 299–310, Jun. 2009.
- [155] Y. Kuwata, S. Karaman, J. Teo, E. Frazzoli, J. P. How, and G. Fiore, "Real-time motion planning with applications to autonomous urban driving," *IEEE Trans. Control Syst. Technol.*, vol. 17, no. 5, pp. 1105–1118, Sep. 2009.

- [156] J. K. Subosits and J. C. Gerdes, "From the racetrack to the road: Real-time trajectory replanning for AD," *IEEE Trans. Intell. Vehicles*, vol. 4, no. 2, pp. 309–320, Jun. 2019.
- [157] A. P. Bolduc, L. Guo, and Y. Jia, "Multimodel approach to personalized autonomous adaptive cruise control," *IEEE Trans. Intell. Vehicles*, vol. 4, no. 2, pp. 321–330, Jun. 2019.
- [158] B. Zhu, S. Yan, J. Zhao, and W. Deng, "Personalized lane-change assistance system with driver behavior identification," *IEEE Trans. Veh. Technol.*, vol. 67, no. 11, pp. 10293–10306, Nov. 2018.
- [159] W. Wang, D. Zhao, W. Han, and J. Xi, "A learning-based approach for lane departure warning systems with a personalized driver model," *IEEE Trans. Veh. Technol.*, vol. 67, no. 10, pp. 9145–9157, Oct. 2018.
- [160] S. Liu, L. Liu, J. Tang, B. Yu, Y. Wang, and W. Shi, "Edge computing for autonomous driving: Opportunities and challenges," *Proc. IEEE*, vol. 107, no. 8, pp. 1697–1716, Aug. 2019.
- [161] S. Garg *et al.*, "Edge computing-based security framework for big data analytics in VANETS," *IEEE Netw.*, vol. 33, no. 2, pp. 72–81, Mar. 2019.
- [162] X. Zhang, Y. Wang, S. Lu, L. Liu, L. Xu, and W. Shi, "OpenEI: An open framework for edge intelligence," in *Proc. IEEE 39th Int. Conf. Distrib. Comput. Syst. (ICDCS)*, Jul. 2019, pp. 1840–1851.
- [163] K. Muhammad, S. Khan, V. Palade, I. Mehmood, and V. H. C. de Albuquerque, "Edge intelligence-assisted smoke detection in foggy surveillance environments," *IEEE Trans. Ind. Informat.*, vol. 16, no. 2, pp. 1067–1075, Feb. 2020.
- [164] J. Tang, S. Liu, B. Yu, and W. Shi, "Pi-edge: A low-power edge computing system for real-time autonomous driving services," 2018, *arXiv:1901.04978*. [Online]. Available: <https://arxiv.org/abs/1901.04978>
- [165] K. Muhammad, T. Hussain, J. D. Ser, V. Palade, and V. H. C. D. Albuquerque, "DeepReS: A deep learning-based video summarization strategy for resource-constrained industrial surveillance scenarios," *IEEE Trans. Ind. Informat.*, vol. 16, no. 9, pp. 5938–5947, Sep. 2020.
- [166] A. Alhilal, T. Braud, and P. Hui, "Distributed vehicular computing at the dawn of 5G: A survey," 2020, *arXiv:2001.07077*. [Online]. Available: <https://arxiv.org/abs/2001.07077>
- [167] V. Smith, C.-K. Chiang, M. Sanjabi, and A. S. Talwalkar, "Federated multi-task learning," in *Proc. Adv. Neural Inf. Process. Syst.*, 2017, pp. 4424–4434.
- [168] A. Jindal, G. S. Aujla, and N. Kumar, "SURVIVOR: A blockchain based edge-as-a-service framework for secure energy trading in SDN-enabled vehicle-to-grid environment," *Comput. Netw.*, vol. 153, pp. 36–48, Apr. 2019.
- [169] K. Muhammad, T. Hussain, M. Tanveer, G. Sannino, and V. H. C. de Albuquerque, "Cost-effective video summarization using deep CNN with hierarchical weighted fusion for IoT surveillance networks," *IEEE Internet Things J.*, vol. 7, no. 5, pp. 4455–4463, May 2020.
- [170] S. H. Ahmed *et al.*, "Emerging technologies for connected and smart vehicles," *IEEE Commun. Mag.*, vol. 56, no. 10, pp. 20–21, Oct. 2018.
- [171] H. Guangjie *et al.*, "Emerging information and communication technologies for autonomous driving," *IEEE Wireless Commun.*, vol. 26, no. 4, pp. 4–5, Aug. 2019.
- [172] K. Z. Ghafoor, K. A. Bakar, J. Lloret, R. H. Khokhar, and K. C. Lee, "Intelligent beaconless geographical forwarding for urban vehicular environments," *Wireless Netw.*, vol. 19, no. 3, pp. 345–362, Apr. 2013.
- [173] J. Srinivas, A. K. Das, and N. Kumar, "Government regulations in cyber security: Framework, standards and recommendations," *Future Gener. Comput. Syst.*, vol. 92, pp. 178–188, Mar. 2019.
- [174] M. Cunneen, M. Mullins, F. Murphy, D. Shannon, I. Furchi, and C. Ryan, "Autonomous vehicles and avoiding the trolley (Dilemma): Vehicle perception, classification, and the challenges of framing decision ethics," *Cybern. Syst.*, vol. 51, no. 1, pp. 59–80, Jan. 2020.
- [175] A. B. Hillel, R. Lerner, D. Levi, and G. Raz, "Recent progress in road and lane detection: A survey," *Mach. Vis. Appl.*, vol. 25, no. 3, pp. 727–745, Apr. 2014.
- [176] M. Cordts *et al.*, "The cityscapes dataset for semantic urban scene understanding," in *Proc. IEEE Conf. Comput. Vis. Pattern Recognit. (CVPR)*, Jun. 2016, pp. 3213–3223.
- [177] G. Ros, L. Sellart, J. Materzynska, D. Vazquez, and A. M. Lopez, "The SYNTHIA dataset: A large collection of synthetic images for semantic segmentation of urban scenes," in *Proc. IEEE Conf. Comput. Vis. Pattern Recognit. (CVPR)*, Jun. 2016, pp. 3234–3243.
- [178] E. Romera, J. M. Alvarez, L. M. Bergasa, and R. Arroyo, "ERFNet: Efficient residual factorized ConvNet for real-time semantic segmentation," *IEEE Trans. Intell. Transp. Syst.*, vol. 19, no. 1, pp. 263–272, Jan. 2018.
- [179] M. Johnson-Roberson, C. Barto, R. Mehta, S. N. Sridhar, K. Rosaen, and R. Vasudevan, "Driving in the matrix: Can virtual worlds replace human-generated annotations for real world tasks?" in *Proc. IEEE Int. Conf. Robot. Autom. (ICRA)*, May 2017, pp. 746–753.
- [180] M. Cunneen, M. Mullins, and F. Murphy, "Autonomous vehicles and embedded artificial intelligence: The challenges of framing machine driving decisions," *Appl. Artif. Intell.*, vol. 33, no. 8, pp. 706–731, Jul. 2019.
- [181] R. McAllister *et al.*, "Concrete problems for autonomous vehicle safety: Advantages of Bayesian deep learning," in *Proc. 26th Int. Joint Conf. Artif. Intell.*, Aug. 2017, pp. 4745–4753, doi: 10.24963/ijcai.2017/661.
- [182] E. Petridou and M. Moustaki, "Human factors in the causation of road traffic crashes," *Eur. J. Epidemiol.*, vol. 16, no. 9, pp. 819–826, Sep. 2000.
- [183] I. Lana, J. J. Sanchez-Medina, E. I. Vlahogianni, and J. D. Ser, "From data to actions in intelligent transportation systems: A prescription of functional requirements for model actionability," 2020, *arXiv:2002.02210*. [Online]. Available: <https://arxiv.org/abs/2002.02210>



Khan Muhammad (Member, IEEE) received the Ph.D. degree in digital contents from Sejong University, South Korea. He is currently working as an Assistant Professor with the Department of Software and a Lead Researcher of the Intelligent Media Laboratory, Sejong University. His research interests include intelligent video surveillance (fire/smoke scene analysis, transportation systems, and disaster management), medical image analysis, (brain MRI, diagnostic hysteroscopy, and wireless capsule endoscopy), information security (steganography, encryption, watermarking, and image hashing), video summarization, multimedia, computer vision, the IoT, and smart cities. He has filed/published more than seven patents and 140 papers in peer-reviewed journals and conferences in these areas. He is serving as a reviewer for more than 90 well-reputed journals and conferences, from IEEE, ACM, Springer, Elsevier, Wiley, SAGE, and Hindawi publishers. He acted as a TPC member and the session chair at more than ten conferences in related areas. He is an Editorial Board Member of the *Journal of Artificial Intelligence and Systems* and a Review Editor of the *Section Mathematics of Computation and Data Science* in the journal *Frontiers in Applied Mathematics and Statistics*.



Amin Ullah (Student Member, IEEE) received the bachelor's degree in computer science from Islamia College Peshawar, Peshawar, Pakistan. He is currently pursuing the M.S. degree with the Intelligent Media Laboratory, Department of Digital Contents, Sejong University, South Korea, where he will pursue his Ph.D. degree. He has published several papers in reputed peer-reviewed international journals and conferences, including the IEEE TRANSACTIONS ON INDUSTRIAL ELECTRONICS, the IEEE TRANSACTIONS ON INDUSTRIAL INFORMATICS, the IEEE INTERNET OF THINGS JOURNAL, IEEE ACCESS, *Future Generation Computer Systems*, *Neurocomputing*, *Multimedia Tools and Applications*, *Mobile Networks and Applications*, and *Sensors*. His major research focus is on human actions and activity recognition, sequence learning, image and video analytics, content-based indexing and retrieval, the IoT and smart cities, and deep learning for multimedia understanding.



Jaime Lloret (Senior Member, IEEE) received the M.Sc. degree in physics in 1997, the M.Sc. degree in electronic engineering in 2003, and the Ph.D. degree in telecommunication engineering in 2006. He is currently an Associate Professor with Universitat Politècnica de València. He is also the Chair of the Research Institute IGIC and the Head of the Active and Collaborative Techniques and Use of Technologic Resources in the Education (EITACURTE) Innovation Group. He has authored more than 450 research articles and book chapters. He is an ACM

Senior and IARIA Fellow. He was the Vice-Chair of the Europe/Africa Region of Cognitive Networks Technical Committee (IEEE Communications Society) from 2010 to 2012 and the Vice-Chair of the Internet Technical Committee (IEEE Communications Society and the Internet Society) from 2011 to 2013. He is also the Chair of the Working Group of the Standard IEEE 1907.1. He has been the Internet Technical Committee Chair of the IEEE Communications Society and the Internet Society from 2013 to 2015. Since 2016, he has been the Spanish Researcher with highest H-index in the *Telecommunications* journal list according to the Clarivate Analytics Ranking. He is the Editor-in-Chief of *Ad Hoc and Sensor Wireless Networks* and *Network Protocols and Algorithms*.



Javier Del Ser (Senior Member, IEEE) received the first Ph.D. degree (*cum laude*) in telecommunication engineering from the University of Navarra, Spain, in 2006, and the second Ph.D. degree (*summa cum laude, extraordinary prize*) in computational intelligence from the University of Alcalá, Spain, in 2013. He has held several positions as a Professor and a Researcher at different institutions of the Basque Research Network (including the University of Mondragón, CEIT and Robotiker). He is currently a Research Professor in Data Analytics and

Optimization with TECNALIA, Spain, a Visiting Fellow with the Basque Centre for Applied Mathematics (BCAM), and an Adjunct Professor with the University of the Basque Country (UPV/EHU). He is also a Senior AI Advisor with the technological startup Sherpa.AI. His research interests gravitate on data mining and optimization applied to a diversity of fields, such as Energy, Transportation, Mobility, Industry 4.0, Telecommunications, and Health. In these fields, he has published more than 300 scientific articles, co-supervised ten Ph.D. thesis, edited seven books, coauthored 9 patents, and participated/led more than 45 research projects. He has been involved in the organization of various national and international conferences, and serves as an Associate Editor in a number of indexed journals, including *Information Fusion*, *Swarm and Evolutionary Computation*, *Cognitive Computation*, and the IEEE TRANSACTIONS ON INTELLIGENT TRANSPORTATION SYSTEMS.



Victor Hugo C. de Albuquerque (Senior Member, IEEE) received the degree in mechatronics engineering from the Federal Center of Technological Education of Ceará (CEFETCE), in 2006, the M.Sc. degree in teleinformatics engineering from the Federal University of Ceará (UFC), in 2007, and the Ph.D. degree in mechanical engineering from the Federal University of Paraíba (UFPB), in 2010. He is currently a Professor and a Senior Researcher with the University of Fortaleza, LAPISCO/IFCE, and ARMTEC Tecnologia em Robótica, Brazil. His

research interests include the IoT, machine/deep learning, pattern recognition, and robotic.